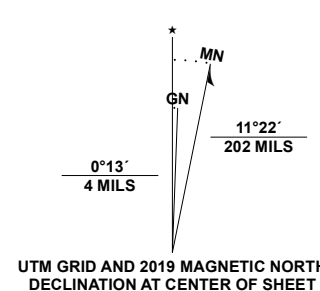
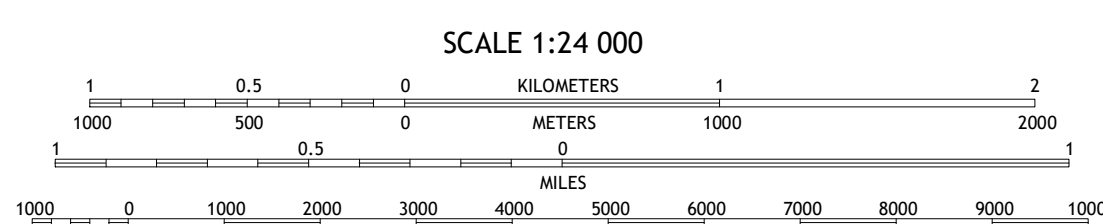


Produced by the United States Geological Survey
North American Datum of 1983 (NAD83)
World Geodetic System of 1984 (WGS84). Projection and
1 000-meter grid/Universal Transverse Mercator, Zone 12T
This map is not a legal document. Boundaries may be
generalized for this map scale. Private lands within government
reservations may not be shown. Obtain permission before
entering private lands.

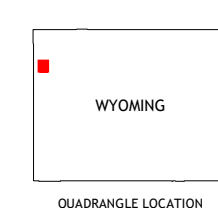
Imagery.....NAIP, September 2017 - January 2018
Roads.....U.S. Census Bureau, 2017
Roads within US Forest Service Lands.....FSTopo
Data with limited Forest Service updates, 2013
Names.....GNS, 1979 - 2019
Hydrography.....National Hydrography Dataset, 2001 - 2020
Contours.....National Elevation Dataset, 2015
Boundaries.....Multiple sources; see metadata file 2017, 2021
Public Land Survey System.....BLM, 2020
Wetlands.....FWS National Wetlands Inventory, 1983



U.S. National Grid	100,000 - m Square ID
WP	
Grid Zone Designation	12T



CONTOUR INTERVAL 40 FEET
NORTH AMERICAN VERTICAL DATUM OF 1988
This map was produced to conform with the
National Geospatial Program US Topo Product Standard.



1	2	3
4	5	6
7	8	

ADJOINING QUADRANGLES

ROAD CLASSIFICATION	
Expressway	Local Connector
Secondary Hwy	Local Road
Ramp	4WD
Interstate Route	US Route
FS Primary Route	FS Passenger Route
	FS High Clearance Route
	State Route

Check with local Forest Service units
for current travel conditions and restrictions.

FLAGG RANCH, WY
2021

- Grassy Lake Reservoir
- Lewis Canyon
- Snake Hot Springs
- Survey Peak
- Huckleberry Mountain
- Ranger Peak
- Colter Bay
- Two Ocean Lake

