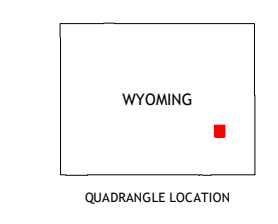
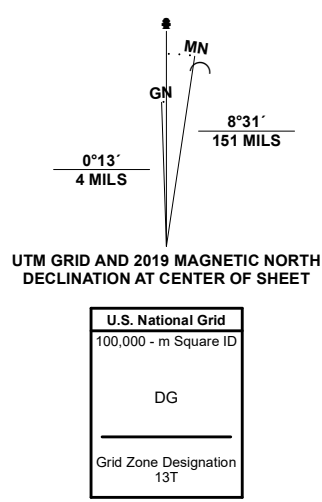


Produced by the United States Geological Survey

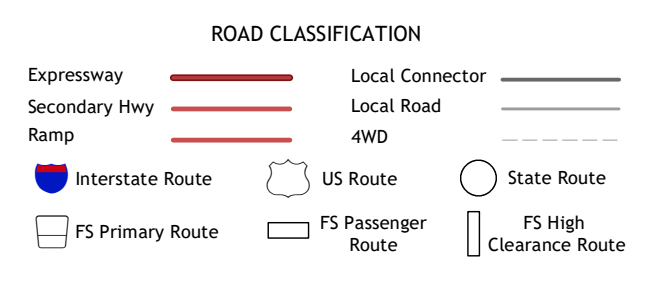
North American Datum of 1983 (NAD83)
World Geodetic System of 1984 (WGS84)
Projection and 1 000-meter grid/Universal Transverse Mercator, Zone 13T
This map is not a legal document. Boundaries may be generalized for this map scale. Private lands within government reservations may not be shown. Obtain permission before entering private lands.



ADJOINING QUADRANGLES

1	2	3
4	5	6
7	8	

1 Laramie Peak
2 Harris Park
3 Cottonwood Falls
4 South Mountain
5 Johnson Mountain
6 Davidson Flats
7 Reese Mountain
8 Hightower SW



Check with local Forest Service unit for current travel conditions and restrictions.

FLETCHER PARK, WY
2021

