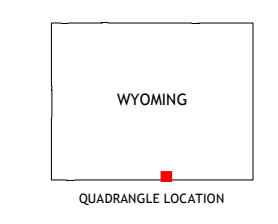

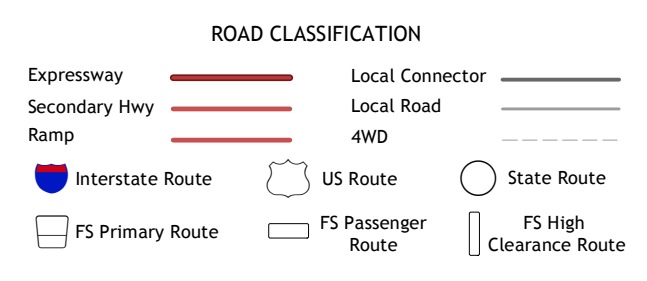


Produced by the United States Geological Survey North American Datum of 1983 (NAD83) World Geodetic System of 1984 (WGS84) Projection and 1 000-meter grid/Universal Transverse Mercator, Zone 13T This map is not a legal document. Boundaries may be generalized for this map scale. Private lands within government reservations may not be shown. Obtain permission before entering private lands.



ADJOINING QUADRANGLES table listing 8 numbered quadrangles: 1 Singer Peak, 2 Bridge Peak, 3 Red Mountain, 4 Cottonwood Rim, 5 Solomon Creek, 6 Tumble Mountain, 7 Shield Mountain, 8 Elkhorn Mountain.



Check with local Forest Service unit for current trail conditions and restrictions. FLETCHER PEAK, WY, CO 2017

