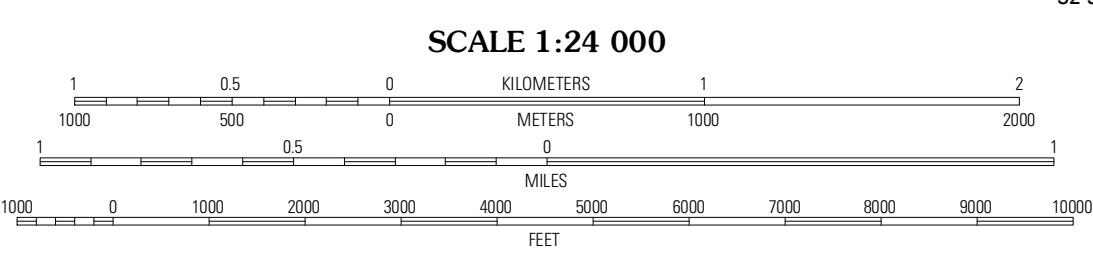
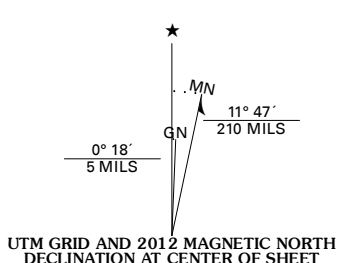



Produced by the United States Geological Survey  
North American Datum of 1983 (NAD83)  
World Geodetic System of 1984 (WGS84). Projection and  
1 000-meter grid: Universal Transverse Mercator, Zone 12T  
10 000-foot ticks: Wyoming Coordinate System of 1983  
(west zone)



CONTOUR INTERVAL 40 FEET  
NORTH AMERICAN VERTICAL DATUM OF 1988  
This map was produced to conform with the  
National Geospatial Program US Topo Product Standard, 2011.  
A metadata file associated with this product is draft version 0.6.3

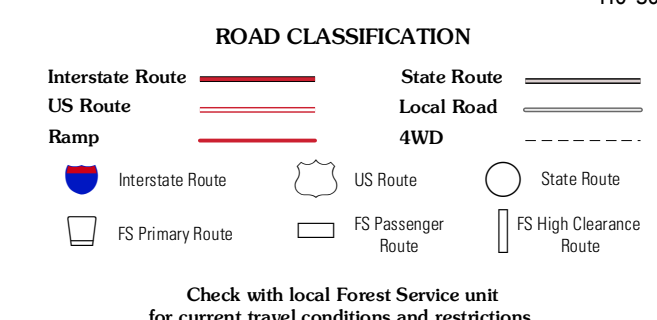
Imagery: NIP, July 2009  
Roads: ©2006-2011 TomTom  
Roads within US Forest Service Lands: FSTopo Data  
with limited Forest Service updates, 2009  
Names: GNIS, 2011  
Hydrography: National Hydrography Dataset, 2009  
Contours: National Elevation Dataset, 2000  
Boundaries: Census, IBWC, IBC, USGS, 1972 - 2010  
Public Land Survey System: BLM, 2006 - 2008

U.S. National Grid 100,000m Square ID	WM
Grid Zone Designation	12T



QUADRANGLE LOCATION

Devils Hole Creek	Coal Creek	Lake Mountain
Pole Creek	Fontenelle Basin	Fort Hill
Wilkinson Creek	South Fork Mountain	Fontenelle Gap



**FONTENELLE BASIN, WY**  
2012

ADJOINING 7.5 QUADRANGLES