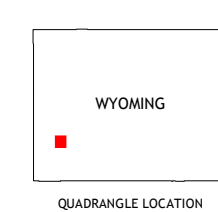
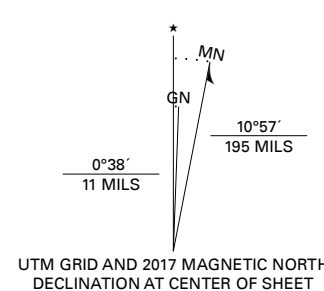


**Produced by the United States Geological Survey**

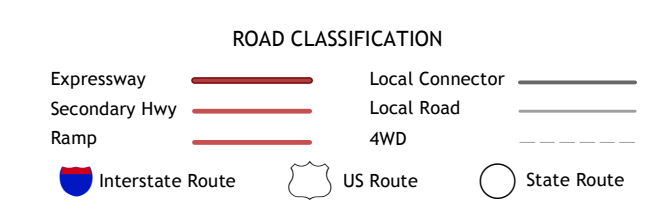
North American Datum of 1983 (NAD83)  
World Geodetic System of 1984 (WGS84). Projection and  
1 000-meter grid: Universal Transverse Mercator, Zone 12T  
This map is not a legal document. Boundaries may be  
generalized for this map scale. Private lands within government  
reservations may not be shown. Obtain permission before  
entering private lands.

Imagery.....NAIP, August 2015 - November 2015  
Roads.....U.S. Census Bureau, 2017  
Names.....GNIS, 1979 - 2016  
Hydrography.....National Hydrography Dataset, 2002  
Contours.....National Elevation Dataset, 2000  
Boundaries.....Multiple sources; see metadata file 2014  
Public Land Survey System.....BLM, 2017  
Wetlands.....FWS National Wetlands Inventory 1981 - 1982



1	2	3
4	5	6
7	8	

- 1 Names Hill
- 2 Anderson Canyon
- 3 Monument Butte
- 4 Fontenelle Reservoir SW
- 5 Blue Forest
- 6 Shute Creek Lake
- 7 Fontenelle
- 8 McCullen Bluff



CONTOUR INTERVAL 10 FEET  
NORTH AMERICAN VERTICAL DATUM OF 1988  
This map was produced to conform with the  
National Geospatial Program US Topo Product Standard, 2011.  
A metadata file associated with this product is draft version 0.6.18

