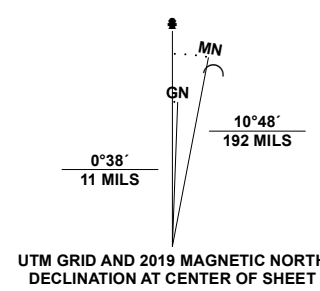



Produced by the United States Geological Survey

North American Datum of 1983 (NAD83)
World Geodetic System of 1984 (WGS84). Projection and
1 000-meter grid: Universal Transverse Mercator, Zone 12T
This map is not a legal document. Boundaries may be
generalized for this map scale. Private lands within government
reservations may not be shown. Obtain permission before
entering private lands.

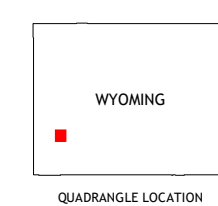
Imagery.....NAIP, July 2017 - January 2018
Roads.....U.S. Census Bureau, 2016 - 2017
Names.....GNIS, 1979 - 2019
Hydrography.....National Hydrography Dataset, 2001 - 2021
Contours.....National Elevation Dataset, 2000
Boundaries.....Multiple sources: see metadata file 2019 - 2021
Public Land Survey System.....BLM, 2020
Wetlands.....FWS National Wetlands Inventory 1981 - 1982



UTM GRID AND 2019 MAGNETIC NORTH
DECLINATION AT CENTER OF SHEET



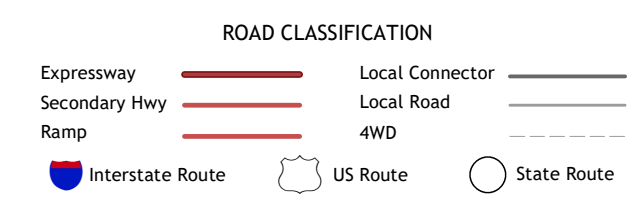
CONTOUR INTERVAL 10 FEET
NORTH AMERICAN VERTICAL DATUM OF 1988
This map was produced to conform with the
National Geospatial Program US Topo Product Standard.




1	2	3
4	5	6
7	8	

ADJOINING QUADRANGLES

- 1 Names Hill
- 2 Anderson Canyon
- 3 Monument Butte
- 4 Fontenelle Reservoir SW
- 5 Blue Forest
- 6 Shute Creek Lake
- 7 Fontenelle
- 8 McCullen Bluff



FONTENELLE RESERVOIR SE, WY
2021



NSN 7 56 0 0 4 0 4 9 7 0
NGA REF NO. U.S.G.S. X.2.4.K.1.5.7.2.1