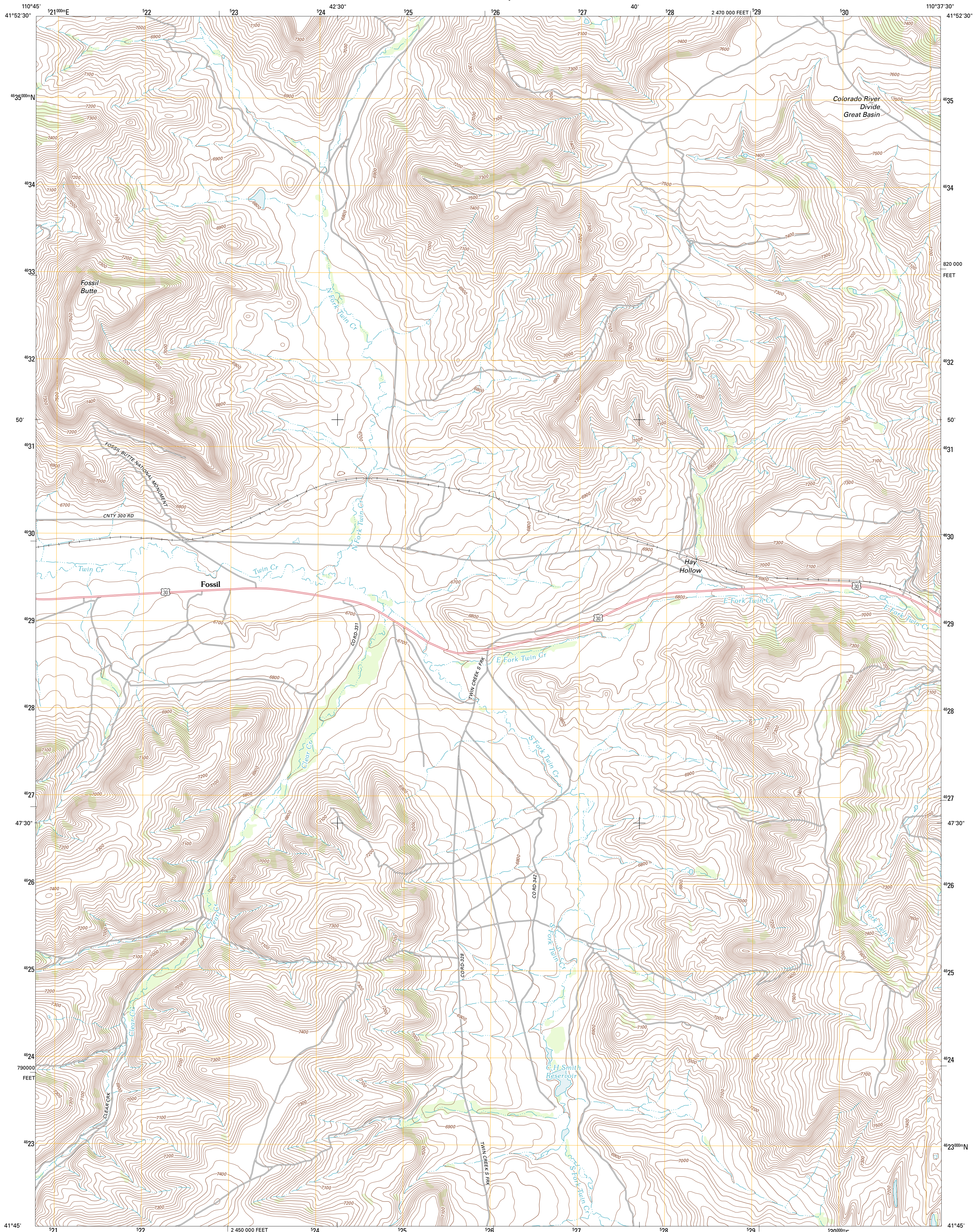




U.S. DEPARTMENT OF THE INTERIOR
U. S. GEOLOGICAL SURVEY

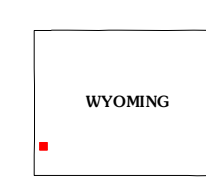
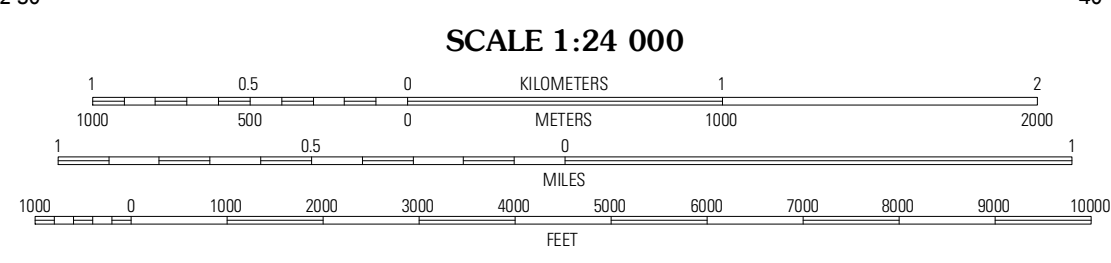
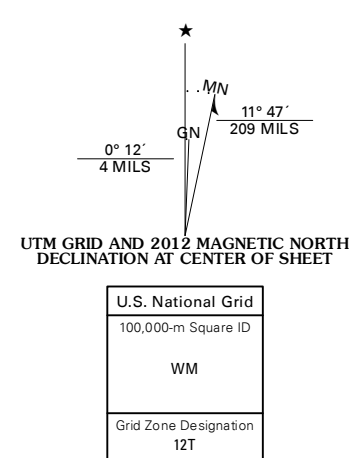


FOSSIL QUADRANGLE
WYOMING-LINCOLN CO.
7.5-MINUTE SERIES



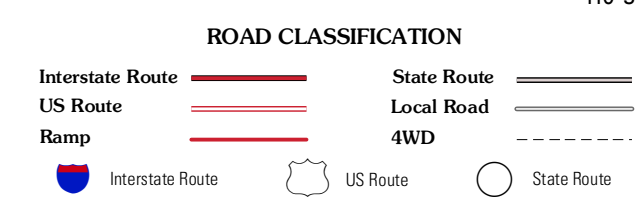
Produced by the United States Geological Survey
North American Datum of 1983 (NAD83)
World Geodetic System of 1984 (WGS84). Projection and
1 000-meter grid: Universal Transverse Mercator, Zone 12T
10 000-foot ticks: Wyoming Coordinate System of 1983
(west zone)

Imagery:.....NAP, July 2009
Roads:.....©2006-2011 TomTom
Names:.....©2006-2011 TomTom
Hydrography:.....National Hydrography Dataset, 2009
Contours:.....National Elevation Dataset, 2000
Boundaries:.....Census, BNC, IBC, USGS, 1972 - 2010
Public Land Survey System:.....BLM, 2006 - 2008



QUADRANGLE LOCATION

The Rock Slide	Kemmerer Reservoir	Sublet
Nugget	Fossil	Kemmerer
Bell Butte NE	Warfield Creek	Elklot



FOSSIL, WY
2012

ADJOINING 7.5' QUADRANGLES