
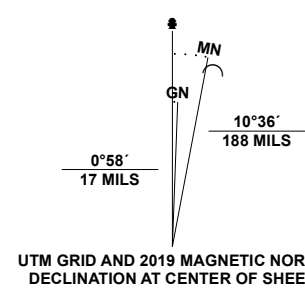
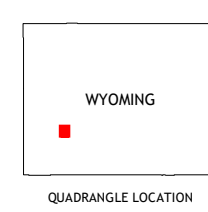


Produced by the United States Geological Survey  
North American Datum of 1983 (NAD83)  
World Geodetic System of 1984 (WGS84). Projection and  
1 000-meter grid/Universal Transverse Mercator, Zone 12T  
This map is not a legal document. Boundaries may be  
generalized for this map scale. Private lands within government  
reservations may not be shown. Obtain permission before  
entering private lands.

Imagery:.....NAIP, August 2017 - January 2018  
Roads:.....U.S. Census Bureau, 2017  
Names:.....GNIS, 1979  
Hydrography:.....National Hydrography Dataset, 2002 - 2021  
Contours:.....National Elevation Dataset, 2000  
Boundaries:.....Multiple sources; see metadata file 2019 - 2021  
Public Land Survey System:.....BLM, 2020  
Wetlands:.....FWS National Wetlands Inventory 1983



CONTOUR INTERVAL 10 FEET  
NORTH AMERICAN VERTICAL DATUM OF 1988  
This map was produced to conform with the  
National Geospatial Program US Topo Product Standard.



1	2	3
4	5	6
7	8	

- 1 Teakettle Butte
- 2 Juell Spring
- 3 Big Sandy Reservoir
- 4 Twelvemile Knoll
- 5 Eden Reservoir West
- 6 Simpson Gulch SW
- 7 Simpson Gulch SE
- 8 Farson

ROAD CLASSIFICATION	
Expressway	Local Connector
Secondary Hwy	Local Road
Ramp	4WD
Interstate Route	US Route
	State Route

**FOURMILE KNOLL, WY**  
2021

