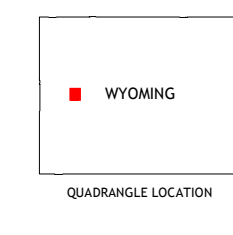



Produced by the United States Geological Survey
North American Datum of 1983 (NAD83)
World Geodetic System of 1984 (WGS84). Projection and
1 000-meter grid: Universal Transverse Mercator, Zone 12T
This map is not a legal document. Boundaries may be
generalized for this map scale. Private lands within government
reservations may not be shown. Obtain permission before
entering private lands.

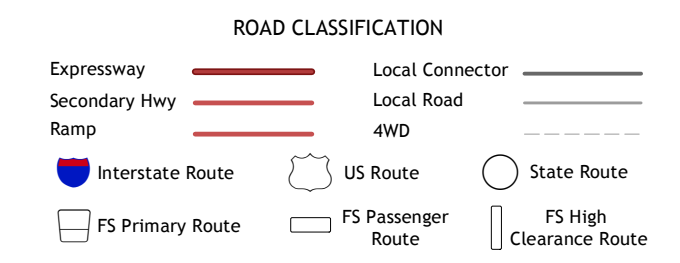
Imagery:.....N.A.I.P., September 2015 - November 2015
Roads:.....U.S. Census Bureau, Not Available Data
within US Forest Service Lands.....FSTopo Data
Names:.....with Limited Forest Service updates, 2015 - 2017
.....GHS, 1979 - 2009
Hydrography:.....National Hydrography Dataset, 2001 - 2015
Contours:.....National Elevation Dataset, 2000
Boundaries:.....Multiple sources; see metadata file 2015
Public Land Survey System.....BLM, 2017
Wetlands:.....FWS National Wetlands Inventory 1982 - 1983



QUADRANGLE LOCATION

1	2	3
4	5	6
7	8	

ADJOINING QUADRANGLES



Check with local Forest Service unit
for current travel conditions and restrictions.

FREMONT LAKE NORTH, WY
2017

