
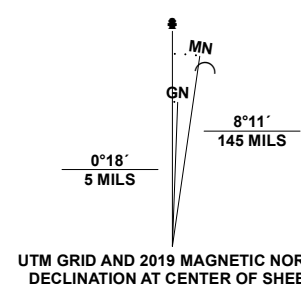


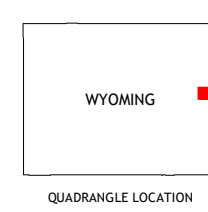
Produced by the United States Geological Survey

North American Datum of 1983 (NAD83)
World Geodetic System of 1984 (WGS84). Projection and
1 000-meter grid/Universal Transverse Mercator, Zone 13T
This map is not a legal document. Boundaries may be
generalized for this map scale. Private lands within government
reservations may not be shown. Obtain permission before
entering private lands.

Imagery.....NAIP, July 2017 - October 2017
Roads.....U.S. Census Bureau, 2016
Names.....GNIS, 1979 - 1994
Hydrography.....National Hydrography Dataset, 2005 - 2020
Contours.....National Elevation Dataset, 2011
Boundaries.....Multiple sources: see metadata file 2019 - 2021
Public Land Survey System.....BLM, 2020
Wetlands.....FWS National Wetlands Inventory 1981 - 1982



CONTOUR INTERVAL 20 FEET
NORTH AMERICAN VERTICAL DATUM OF 1988
This map was produced to conform with the
National Geospatial Program US Topo Product Standard.



1	2	3
4	5	6
7	8	

ADJOINING QUADRANGLES

- 1 Dixon Ranch
- 2 Boggy Reservoir
- 3 Greasewood Creek
- 4 Lance Creek NW
- 5 Buck Creek Hills
- 6 Lance Creek
- 7 Rabbit Mountains
- 8 Telephone Draw

