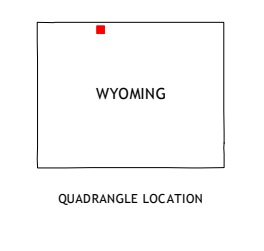
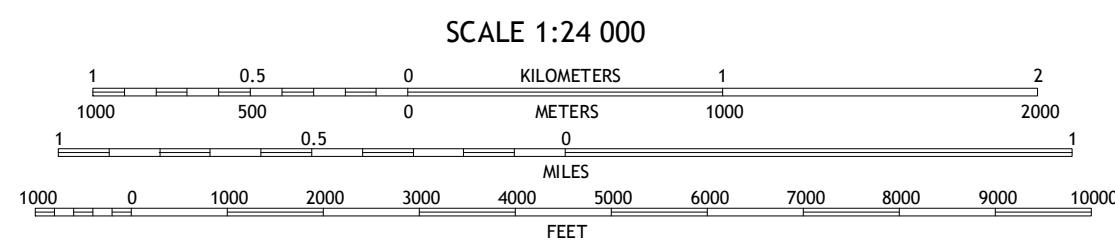
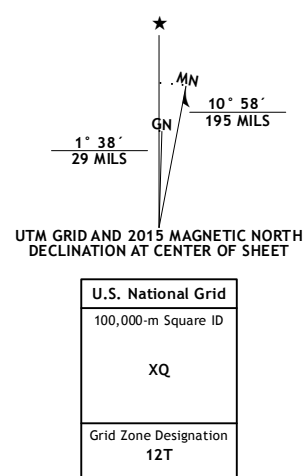


Produced by the United States Geological Survey North American Datum of 1983 (NAD83) World Geodetic System of 1984 (WGS84). Projection and 1000-meter grid: Universal Transverse Mercator, Zone 12T 10 000-foot ticks: Wyoming Coordinate System of 1983 (west central zone)



ROAD CLASSIFICATION table with symbols for Expressway, Secondary Hwy, Ramp, Interstate Route, US Route, State Route, Local Connector, Local Road, and 4WD.

ADJOINING QUADRANGLES table with a grid of numbers 1-8 and corresponding quadrangle names like Elk Basin, Deaver Reservoir, etc.

GARLAND, WY 2015

