
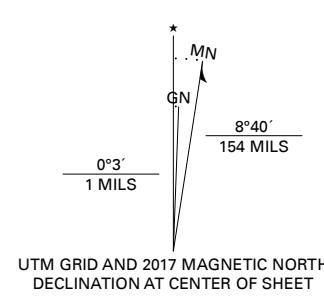


Produced by the United States Geological Survey

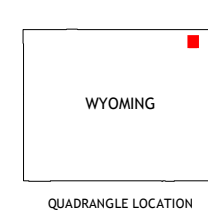
North American Datum of 1983 (NAD83)
World Geodetic System of 1984 (WGS84). Projection and
1 000-meter grid/Universal Transverse Mercator, Zone 13T
This map is not a legal document. Boundaries may be
generalized for this map scale. Private lands within government
reservations may not be shown. Obtain permission before
entering private lands.

Imagery.....NAIP, June 2015 - November 2015
Roads.....U.S. Census Bureau, 2017
Names.....GNIS, 1979 - 2011
Hydrography.....National Hydrography Dataset, 2005 - 2011
Contours.....National Elevation Dataset, 2001 - 2009
Boundaries.....Multiple sources; see metadata file, 2014 - 2016
Public Land Survey System.....BLM, 2017
Wetlands.....FWS National Wetlands Inventory 1981 - 1997



CONTOUR INTERVAL 20 FEET
NORTH AMERICAN VERTICAL DATUM OF 1988

This map was produced to conform with the
National Geospatial Program US Topo Product Standard, 2011.
A metadata file associated with this product is draft version 0.6.18



1	2	3
4	5	6
7	8	

- 1 Bonnie Reservoir
- 2 Cedar Ridge
- 3 Wood Canyon
- 4 Brislaw School
- 5 New Haven
- 6 Flag Butte
- 7 Oshoto
- 8 Missouri Buttes

ROAD CLASSIFICATION	
	Expressway
	Secondary Hwy
	Ramp
	Local Connector
	Local Road
	4WD
	US Route
	State Route

