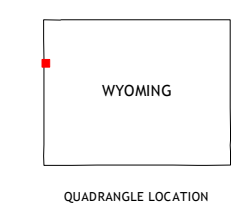
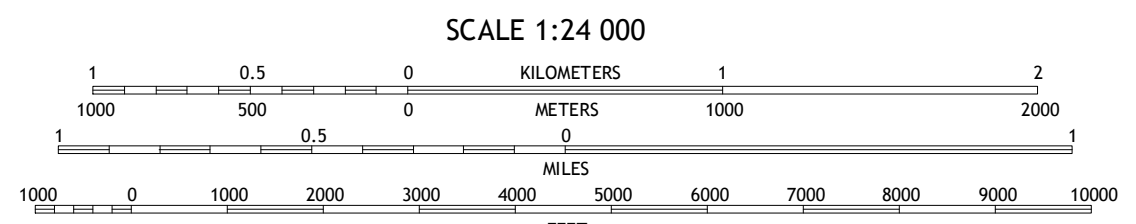
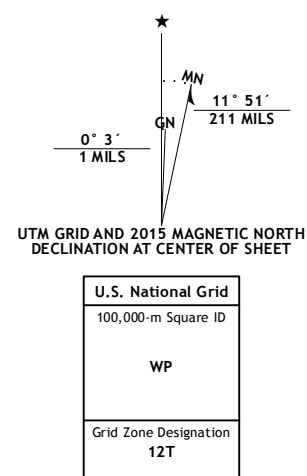


**Produced by the United States Geological Survey**  
North American Datum of 1983 (NAD83)  
World Geodetic System of 1984 (WGS84). Projection and  
1000-meter grid: Universal Transverse Mercator, Zone 12T  
10 000-foot ticks: Wyoming Coordinate System of 1983 (west zone)

This map is not a legal document. Boundaries may be  
generalized for this map scale. Private lands within government  
reservations may not be shown. Obtain permission before  
entering private lands.

Imagery: .....NAIP, July 2012  
Roads: .....HERE, ©2013 - 2014  
Roads within US Forest Service Lands: .....FS Topo Data  
with limited Forest Service updates, 2012 - 2015  
Names: .....GNIS, 2015  
Hydrography: .....National Hydrography Dataset, 2012  
Contours: .....National Elevation Dataset, 1999  
Boundaries: .....Multiple sources; see metadata file 1972 - 2015  
Public Land Survey System: .....BLM, 2011



**ROAD CLASSIFICATION**

Expressway	Local Connector
Secondary Hwy	Local Road
Ramp	4WD
Interstate Route	US Route
FS Primary Route	FS Passenger Route
	FS High Route
	Clearance Route

Check with local Forest Service unit for current travel conditions and restrictions.

ADJOINING QUADRANGLES

1	2	3
4	5	6
7	8	

1 McRenolds Reservoir  
2 Rammell Mountain  
3 Ranger Peak  
4 Clawson  
5 Mount Moran  
6 Driggs  
7 Mount Banner  
8 Grand Teton

**GRANITE BASIN, WY**  
2015

