

Produced by the United States Geological Survey North American Datum of 1983 (NAD83) World Geodetic System of 1984 (WGS84)...

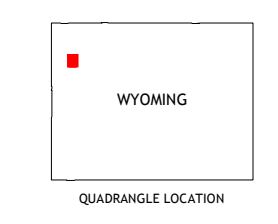
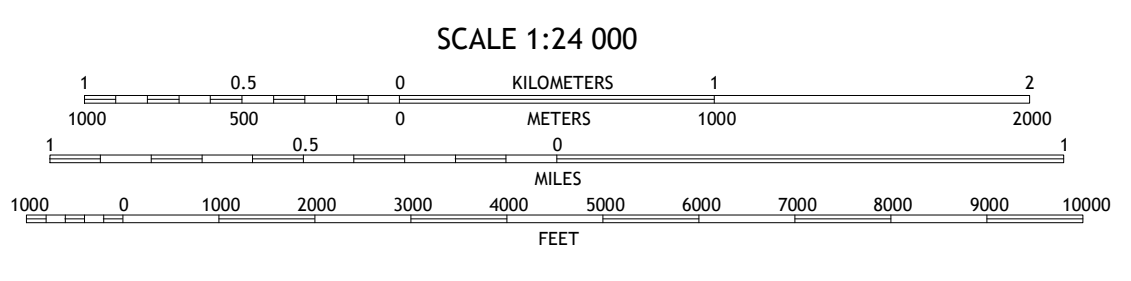
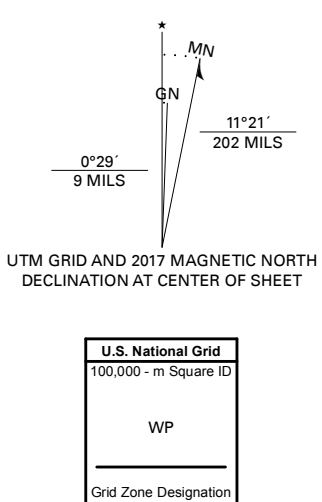
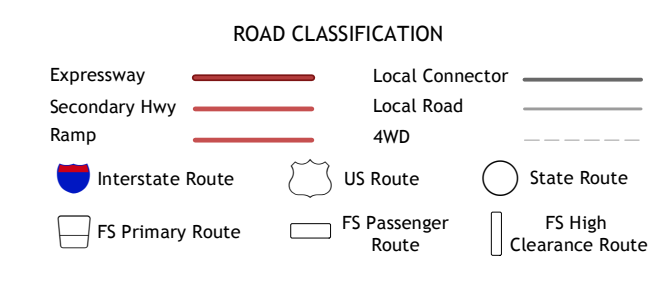


Table with 8 columns and 2 rows listing adjacent quadrangles: 1 Mount Hancock, 2 Crooked Creek, 3 Badger Creek, 4 Bobcat Ridge, 5 Two Ocean Pass, 6 Whetstone Mountain, 7 Gravel Mountain, 8 Joy Peak.



Check with local Forest Service unit for current trail conditions and restrictions. GRAVEL PEAK, WY 2017

