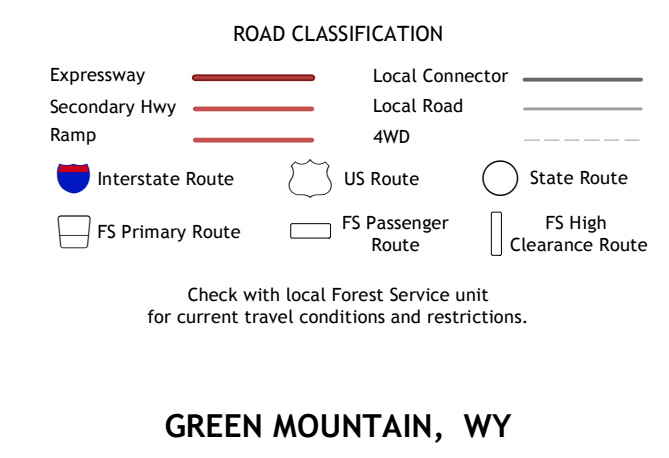
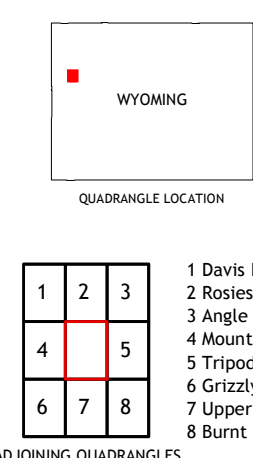
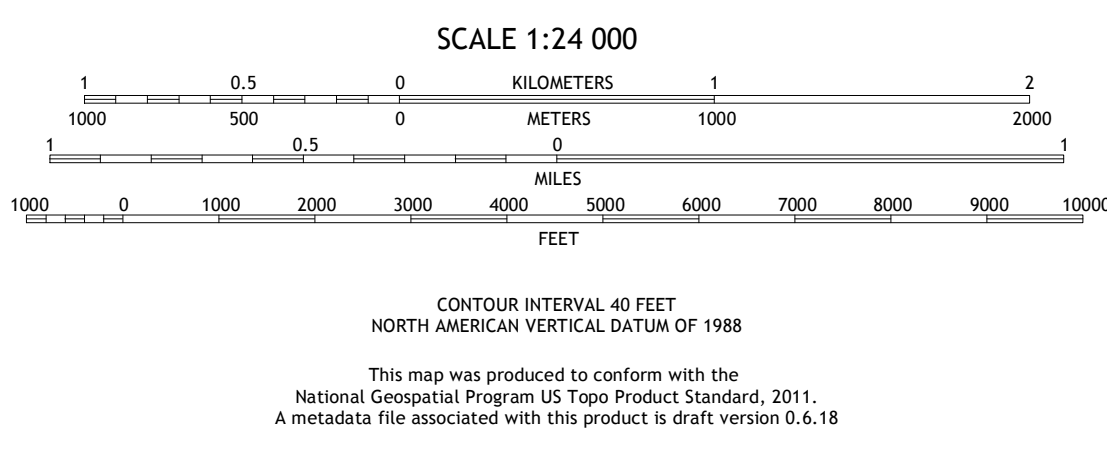
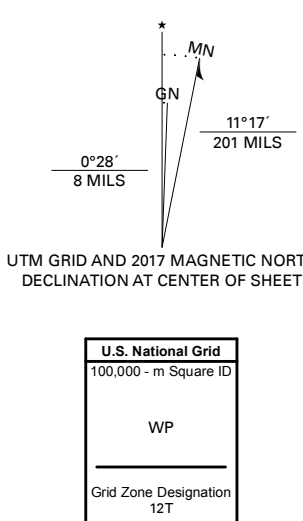


Produced by the United States Geological Survey
North American Datum of 1983 (NAD83)
World Geodetic System of 1984 (WGS84). Projection and
1 000-meter grid-Universal Transverse Mercator, Zone 12T
This map is not a legal document. Boundaries may be
generalized for this map scale. Private lands within government
reservations may not be shown. Obtain permission before
entering private lands.

Imagery.....N.A.I.P., September 2015 - November 2015
Roads.....U.S. Census Bureau, Not Available
Roads within US Forest Service Lands.....FSTopo Data
with Limited Forest Service updates, 2015 - 2017
Names.....GNS, 1979
Hydrography.....National Hydrography Dataset, 2001 - 2017
Contours.....National Elevation Dataset, 1999 - 2000
Boundaries.....Multiple sources, see metadata file, 2017
Public Land Survey System.....BLM, 2017
Wetlands.....FWS National Wetlands Inventory, 1982



NSN 7540-301-6405-0771
NSA REF. NO. USGS 24 K 1 834 1