

Produced by the United States Geological Survey North American Datum of 1983 (NAD83) World Geodetic System of 1984 (WGS84) Projection and 1000-meter grid: Universal Transverse Mercator, Zone 12T 10 000-foot ticks: Wyoming Coordinate System of 1983 (west central zone)

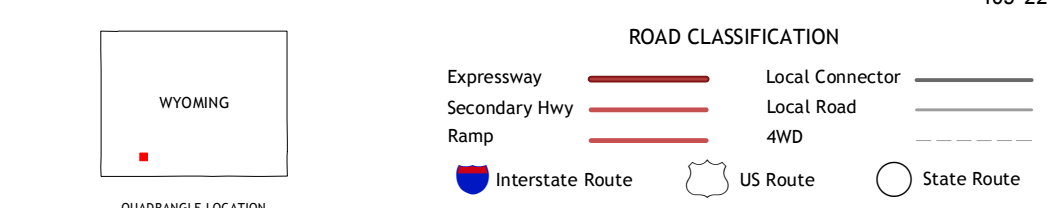
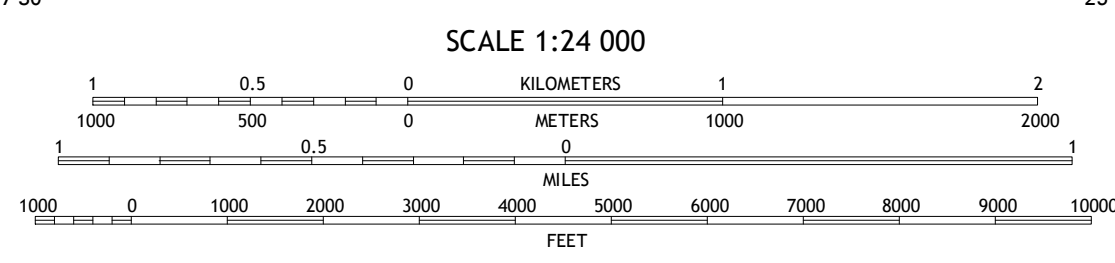
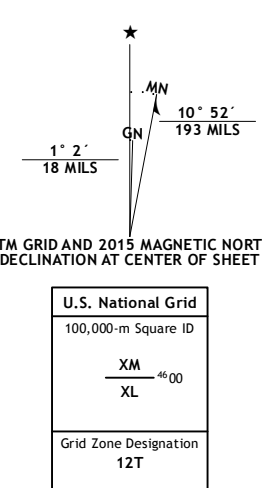


Table of adjoining quadrangles: 1 Austin Ranch, 2 Scott Spring, 3 Pilot Butte, 4 Peru, 5 Kanda, 6 Blacks Fork Bridge, 7 Whalen Butte, 8 Wilkins Peak

GREEN RIVER, WY 2015

