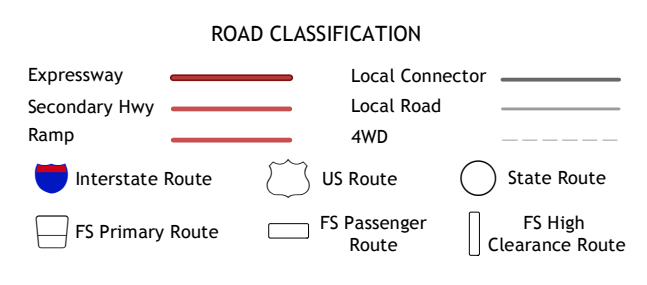
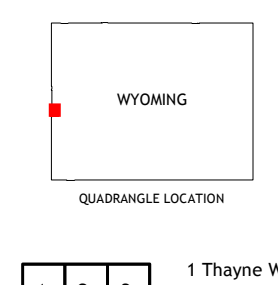
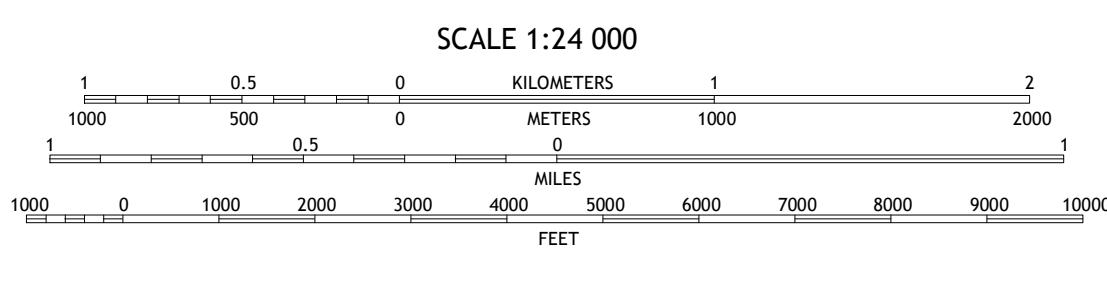



**Produced by the United States Geological Survey**  
North American Datum of 1983 (NAD83)  
World Geodetic System of 1984 (WGS84). Projection and  
1 000-meter grid-Universal Transverse Mercator, Zone 12T  
This map is not a legal document. Boundaries may be  
generalized for this map scale. Private lands within government  
reservations may not be shown. Obtain permission before  
entering private lands.

Imagery: .....N.A.P., August 2015 - November 2015  
Roads: .....U.S. Census Bureau, 2017  
Roads within US Forest Service Lands: .....FS Topo Data  
with limited Forest Service updates, 2013 - 2017  
Names: .....GNIS, 1979 - 2017  
Hydrography: .....National Hydrography Dataset, 2001 - 2016  
Contours: .....National Elevation Dataset, 2000  
Boundaries: .....Multiple sources; see metadata file, 2017  
Public Land Survey System: .....BLM, 2017  
Wetlands: .....FWS National Wetlands Inventory 1980 - 1983



1	2	3	1 Thayne West
2	3	4	2 Thayne East
3	4	5	3 Man Peak
4	5	6	4 Auburn
5	6	7	5 Rock Lake Peak
6	7	8	6 Sage Valley
7	8	9	7 Afton
8	9	10	8 Red Top Mountain

**GROVER, WY**  
2017

