
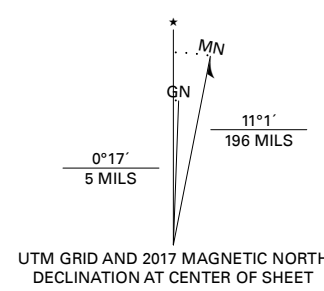


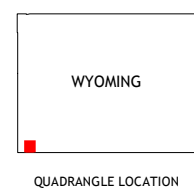
Produced by the United States Geological Survey

North American Datum of 1983 (NAD83)
World Geodetic System of 1984 (WGS84). Projection and
1 000-meter grid: Universal Transverse Mercator, Zone 12T
This map is not a legal document. Boundaries may be
generalized for this map scale. Private lands within government
reservations may not be shown. Obtain permission before
entering private lands.

Imagery:.....NAIP, August 2015 - October 2015
Roads:.....U.S. Census Bureau, 2017
Names:.....GNIS, 1979 - 2016
Hydrography:.....National Hydrography Dataset, 2001 - 2016
Contours:.....National Elevation Dataset, 1999 - 2000
Boundaries:.....Multiple sources: see metadata file 2014 - 2016
Public Land Survey System:.....BLM, 2017
Wetlands:.....FWS National Wetlands Inventory 1981 - 1982



CONTOUR INTERVAL 20 FEET
NORTH AMERICAN VERTICAL DATUM OF 1988
This map was produced to conform with the
National Geospatial Program US Topo Product Standard, 2011.
A metadata file associated with this product is draft version 0.6.18



| | | |
|---|---|---|
| 1 | 2 | 3 |
| 4 | 5 | 6 |
| 7 | 8 | |

- 1 Ragan
- 2 Leroy
- 3 Fort Bridger
- 4 Piedmont Reservoir
- 5 Robertson
- 6 Moslander Reservoir
- 7 Meeks Cabin Reservoir
- 8 Buck Fever Ridge

| ROAD CLASSIFICATION | |
|---------------------|-----------------|
| Expressway | Local Connector |
| Secondary Hwy | Local Road |
| Ramp | 4WD |
| Interstate Route | US Route |
| | State Route |

