
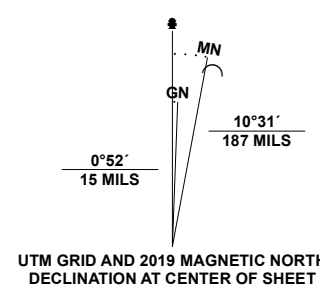


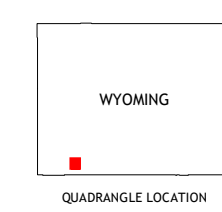
Produced by the United States Geological Survey

North American Datum of 1983 (NAD83)
World Geodetic System of 1984 (WGS84) Projection and
1 000 meter grid/Universal Transverse Mercator, Zone 12T
This map is not a legal document. Boundaries may be
generalized for this map scale. Private lands within government
reservations may not be shown. Obtain permission before
entering private lands.

Imagery.....NAIP, June 2017 - January 2018
Roads.....U.S. Census Bureau, 2016 - 2017
Roads within US Forest Service Lands.....USFS Topo Data
with limited Forest Service updates, 2013
Names.....National Hydrography Dataset, 2001, 2021
Hydrography.....National Hydrography Dataset, 2001, 2021
Contours.....National Elevation Dataset, 2000
Boundaries.....Multiple sources; see metadata file 2017 - 2021
Public Land Survey System.....BLM, 2020
Wetlands.....FWS National Wetlands Inventory, 1983



CONTOUR INTERVAL 20 FEET
NORTH AMERICAN VERTICAL DATUM OF 1988
This map was produced to conform with the
National Geospatial Program US Topo Product Standard.



1	2	3
4	5	6
7	8	

- 1 Antelope Knoll NE
- 2 Massacre Hill
- 3 Blacks Fork Bridge
- 4 Winter Fat Reservoir
- 5 Halfway Hollow East
- 6 Black Spring Reservoir
- 7 Devils Playground
- 8 Haystack Buttes North

ROAD CLASSIFICATION

Expressway	Local Connector
Secondary Hwy	Local Road
Ramp	4WD
Interstate Route	US Route
FS Primary Route	FS Passenger Route
	FS High Clearance Route

Check with local Forest Service unit
for current travel conditions and restrictions.

HALFWAY HOLLOW WEST, WY
2021

