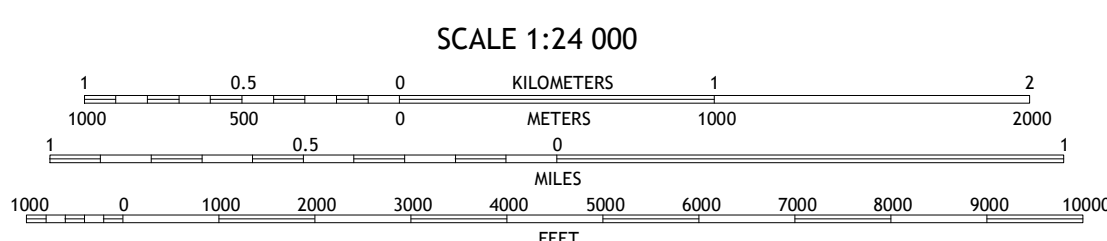

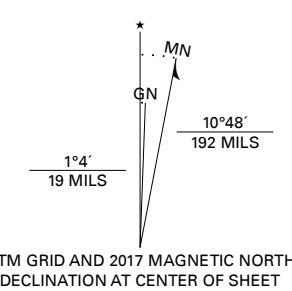


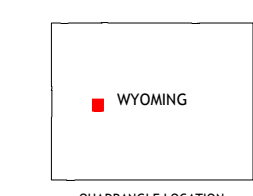
Produced by the United States Geological Survey

North American Datum of 1983 (NAD83) World Geodetic System of 1984 (WGS84) Projection and 1 000-meter grid/Universal Transverse Mercator, Zone 12T This map is not a legal document. Boundaries may be generalized for this map scale. Private lands within government reservations may not be shown. Obtain permission before entering private lands.

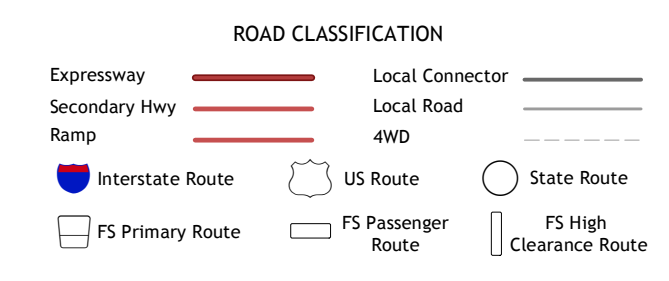
Imagery: N.A.I.P., September 2015 - November 2015 Roads: U.S. Census Bureau, Not Available Data within US Forest Service Lands, Not Available with limited Forest Service updates, Not Available 1979 GNS, Hydrography: National Hydrography Dataset, 2001 - 2016 Contours: National Elevation Dataset, 2000 Boundaries: Multiple sources, metadata file 2015 Public Land Survey System, BLM, 2017 Wetlands: FWS National Wetlands Inventory 1983 - 1984



CONTOUR INTERVAL 40 FEET NORTH AMERICAN VERTICAL DATUM OF 1988 This map was produced to conform with the National Geospatial Program US Topo Product Standard, 2011. A metadata file associated with this product is draft version 0.6.18



QUADRANGLE LOCATION table with 8 cells: 1 Fremont Peak South, 2 Alpine Lake, 3 Paradise Basin, 4 Horseshoe Lake, 5 Roberts Mountain, 6 Scab Creek, 7 Raid Lake, 8 Mount Bonneville



Check with local Forest Service unit for current travel conditions and restrictions. HALLS MOUNTAIN, WY 2017

