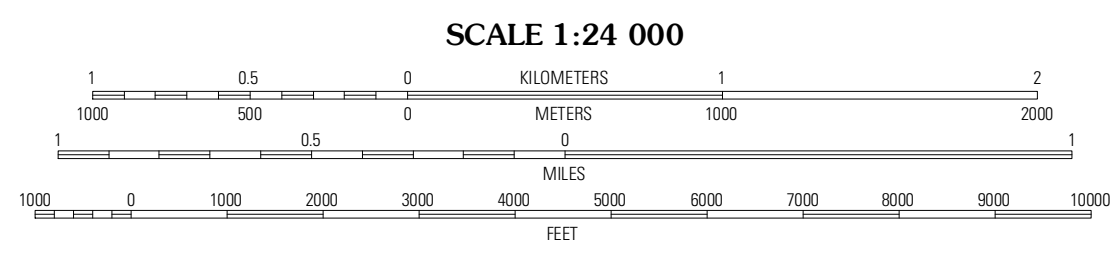
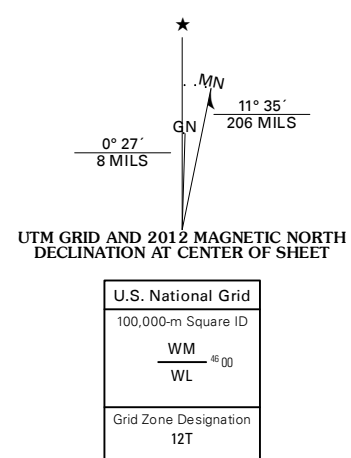



Produced by the United States Geological Survey  
North American Datum of 1983 (NAD83)  
World Geodetic System of 1984 (WGS84). Projection and  
1 000-meter grid: Universal Transverse Mercator, Zone 12T  
(10 000-foot ticks: Wyoming Coordinate System of 1983  
(west zone))

Imagery.....©2009 N.A.P., July 2009  
Roads.....©2006-2011 TomTom  
Names.....©2006-2011 TomTom  
Hydrography.....National Hydrography Dataset, 2009  
Contours.....National Elevation Dataset, 2000  
Boundaries.....Census, IBWC, IBIC, USGS, 1972 - 2010  
Public Land Survey System.....BLM, 2006 - 2008

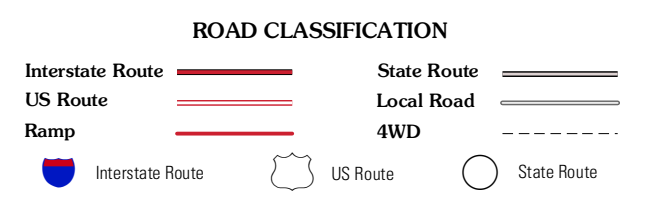


CONTOUR INTERVAL 10 FEET  
NORTH AMERICAN VERTICAL DATUM OF 1988  
This map was produced to conform with the  
National Geospatial Program US Topo Product Standard, 2011.  
A metadata file associated with this product is draft version 0.6.3



QUADRANGLE LOCATION

|                       |                  |                 |
|-----------------------|------------------|-----------------|
| Little Round Mountain | Roberson Creek   | Church Butte NW |
| Mulkey Spring         | Hampton          | Church Butte    |
| Carter                | Austin Reservoir | Millersville    |



**HAMPTON, WY**  
2012

ADJOINING 7.5 QUADRANGLES