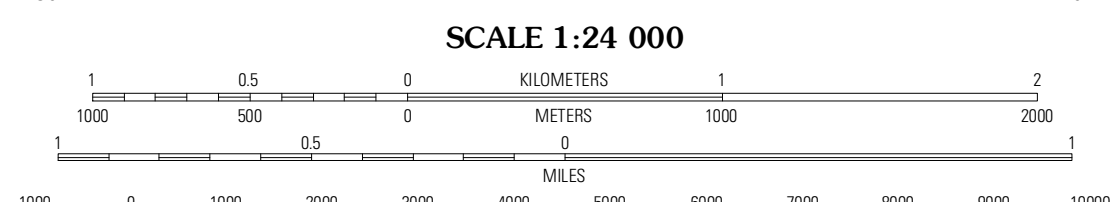
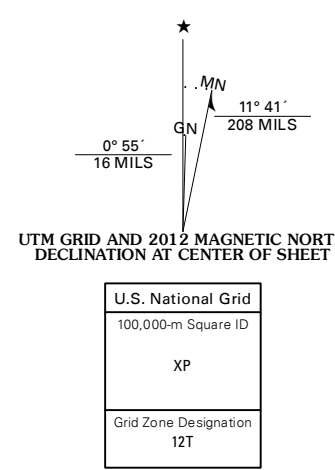
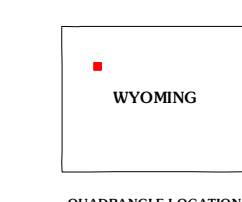


Produced by the United States Geological Survey North American Datum of 1983 (NAD83) World Geodetic System of 1984 (WGS84), Projection and 1 000-meter grid: Universal Transverse Mercator, Zone 12T 10 000-foot ticks: Wyoming Coordinate System of 1983 (west central zone)

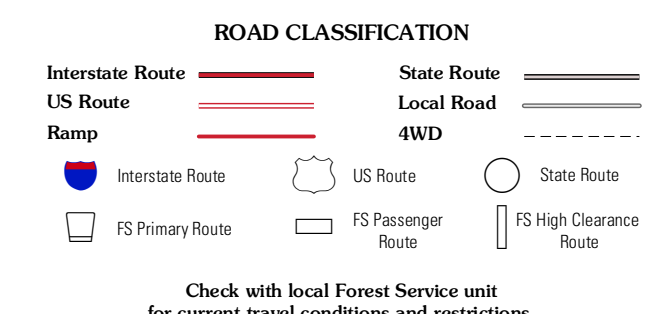
Imagery.....NAP, August 2009 Roads.....©2006-2011 TomTom Roads within US Forest Service Lands.....FS Topo Data with limited Forest Service updates, 2009 Names.....©GNIS, 2011 Hydrography.....National Hydrography Dataset, 2009 Contours.....National Elevation Dataset, 2000 Boundaries.....Census, IBWC, IBC, USGS, 1972 - 2010 Public Land Survey System.....BLM, 2006 - 2008



CONTOUR INTERVAL 40 FEET NORTH AMERICAN VERTICAL DATUM OF 1988 This map was produced to conform with the National Geospatial Program US Topo Product Standard, 2011. A metadata file associated with this product is draft version 0.6.3



ADJOINING 7.5 QUADRANGLES table with 3 rows and 3 columns listing adjacent quadrangles: Yellow Mountain, Fall Creek, Needle Mountain, Yount's Peak, Hardluck Mountain, Emerald Lake, Shoshone Pass, Five Pockets, Snow Lake.



Check with local Forest Service unit for current travel conditions and restrictions.

HARDLUCK MOUNTAIN, WY 2012