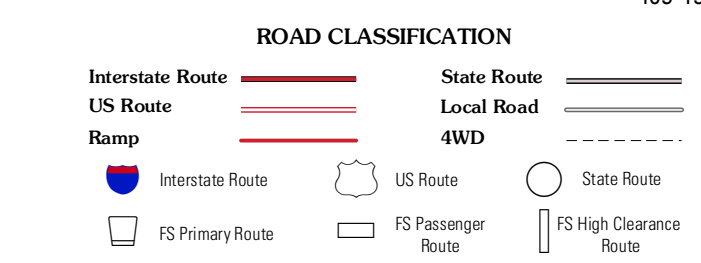
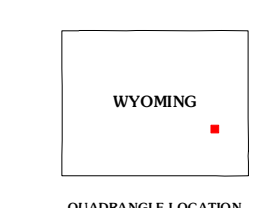
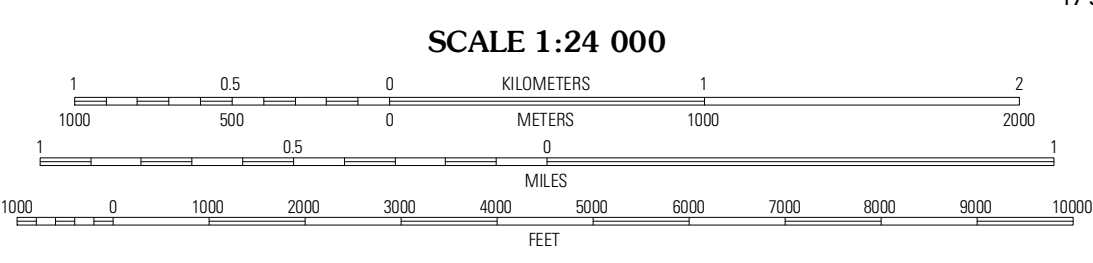
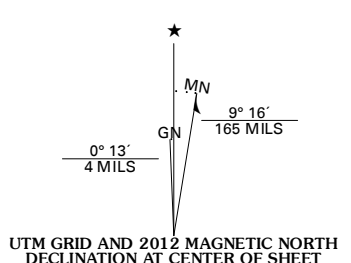


Produced by the United States Geological Survey  
North American Datum of 1983 (NAD83)  
World Geodetic System of 1984 (WGS84). Projection and  
1 000-meter grid: Universal Transverse Mercator, Zone 13T  
10 000-foot ticks: Wyoming Coordinate System of 1983 (east  
zone)



QUADRANGLE LOCATION

Brace	Esterbrook	Spring Creek
Laramie Peak	Harris Park	Cottonwood Falls
South Mountain	Fletcher Park	Johnson Mountain

ADJOINING 7.5 QUADRANGLES

Imagery.....NAP, August 2009  
Roads.....©2006-2011 TomTom  
Roads within US Forest Service Lands  
with limited Forest Service updates, 2009  
Names.....GNIS, 2011  
Hydrography.....National Hydrography Dataset, 2009  
Contours.....National Elevation Dataset, 2006  
Boundaries.....Census, IBWC, IBC, USGS, 1972 - 2010  
Public Land Survey System.....BLM, 2006 - 2008

U.S. National Grid 100,000m Square ID	06
Grid Zone Designation	13T

CONTOUR INTERVAL 40 FEET  
NORTH AMERICAN VERTICAL DATUM OF 1988

This map was produced to conform with the  
National Geospatial Program US Topo Product Standard, 2011.  
A metadata file associated with this product is draft version 0.6.3

**HARRIS PARK, WY**  
2012