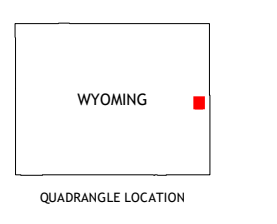
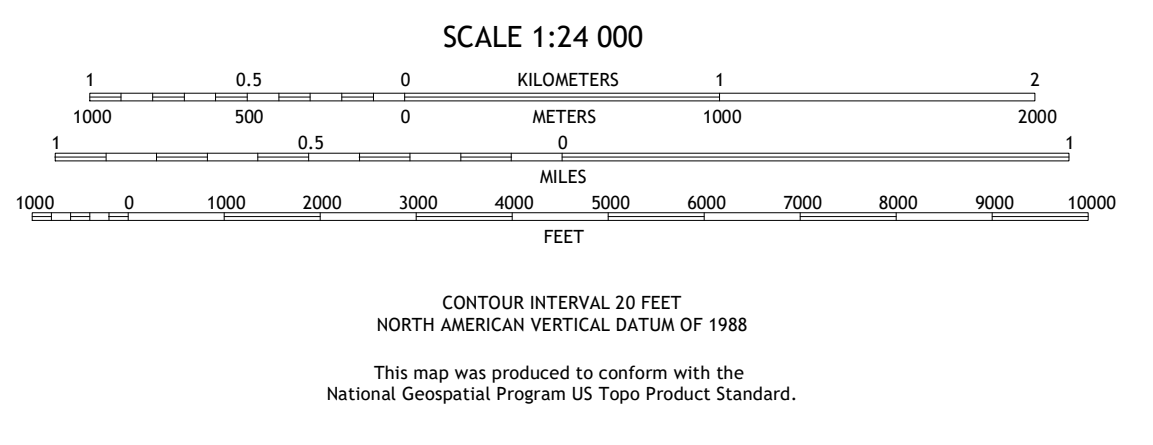
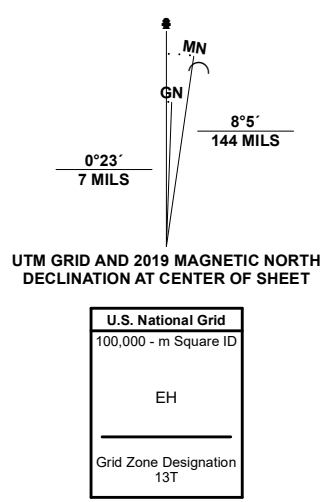


**Produced by the United States Geological Survey**  
North American Datum of 1983 (NAD83)  
World Geodetic System of 1984 (WGS84), Projection and  
1 000-meter grid/Universal Transverse Mercator, Zone 13T  
This map is not a legal document. Boundaries may be  
generalized for this map scale. Private lands within government  
reservations may not be shown. Obtain permission before  
entering private lands.

Imagery.....NAIP, June 2017 - October 2017  
Roads.....U.S. Census Bureau, 2016 - 2017  
Names.....GNIS, 1979  
Hydrography.....National Hydrography Dataset, 2005 - 2020  
Contours.....National Elevation Dataset, 2011  
Boundaries.....Multiple sources; see metadata file 2019 - 2021  
Public Land Survey System.....BLM, 2020  
Wetlands.....FWS National Wetlands Inventory 1980 - 1981



1	2	3
4	5	6
7	8	

ADJOINING QUADRANGLES

- 1 Rabbit Mountains
- 2 Telephone Draw
- 3 Coyote Gap
- 4 Manville NE
- 5 Hat Creek
- 6 Manville
- 7 Lusk
- 8 Signature Rock



**HAT ROCK, WY**  
2021

