

Produced by the United States Geological Survey

North American Datum of 1983 (NAD83) World Geodetic System of 1984 (WGS84) Projection and 1 000-meter grid-Universal Transverse Mercator, Zone 12T This map is not a legal document. Boundaries may be generalized for this map scale. Private lands within government reservations may not be shown. Obtain permission before entering private lands.

Images: N.A.P., June 2015 - October 2015
Roads: U.S. Census Bureau, 2017
Roads within US Forest Service Lands: FSTopo Data with limited Forest Service updates, 2017
Names: GNS, 1979
Hydrography: National Hydrography Dataset, 2003 - 2016
Contours: National Elevation Dataset, 2000
Boundaries: Multiple sources; metadata file, 2017
Public Land Survey System: BLM, 2017
Wetlands: FWS National Wetlands Inventory, 1983

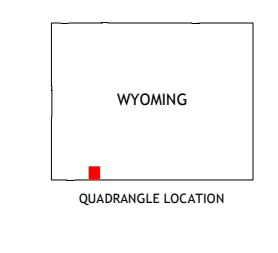
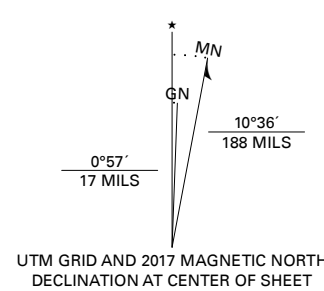
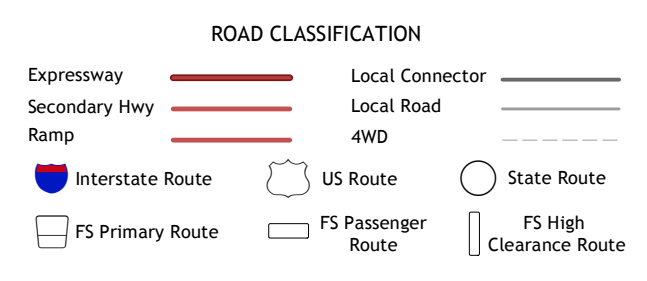


Table with 3 columns and 3 rows showing adjacent quadrangles and their names: 1 Halfway Hollow West, 2 Halfway Hollow East, 3 Sage Creek Basin, 4 Devils Playground, 5 Sugarloaf Basin, 6 Linwood Canyon, 7 Haystack Buttes South, 8 Mimmies Gap.



Check with local Forest Service unit for current travel conditions and restrictions.

