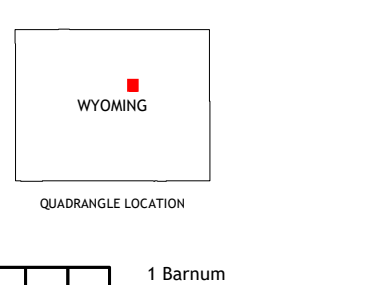
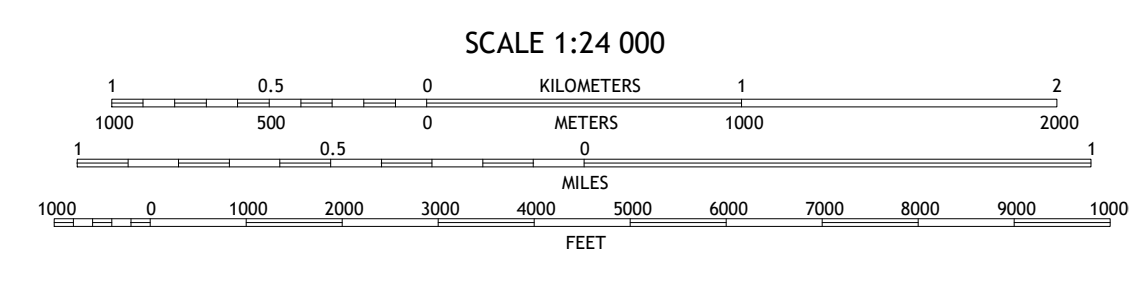
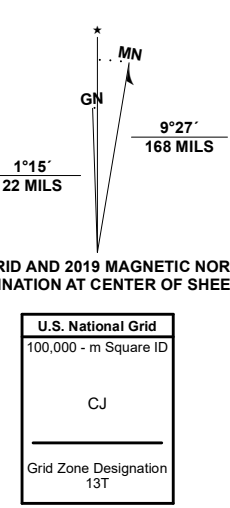


**Produced by the United States Geological Survey**

North American Datum of 1983 (NAD83)  
World Geodetic System of 1984 (WGS84). Projection and  
1 000-meter grid: Universal Transverse Mercator, Zone 13T  
This map is not a legal document. Boundaries may be  
generalized for this map scale. Private lands within government  
reservations may not be shown. Obtain permission before  
entering private lands.  
Imagery:.....N.A.I.P., June 2017 - January 2018  
Roads:.....U.S. Census Bureau, 2016 - 2017  
Names:.....G.N.S., 1979 - 2020  
Hydrography:.....National Hydrography Dataset, 2002 - 2019  
Contours:.....National Elevation Dataset, 2010  
Boundaries:.....Multiple sources; see metadata file, 2019 - 2021  
Public Land Survey System:.....BLM, 2020  
Wetlands:.....FWS National Wetlands Inventory 1980 - 1980



ADJOINING QUADRANGLES

1	2	3
4	<b>5</b>	6
7	8	

1 Barnum  
2 Red Fork Powder River  
3 Kaycee  
4 Poker Butte  
5 TTT Ranch  
6 Roughlock Hill  
7 Willow Creek School  
8 Broken Horn Creek

