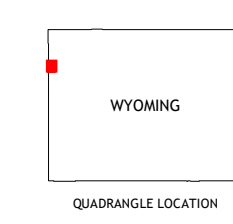
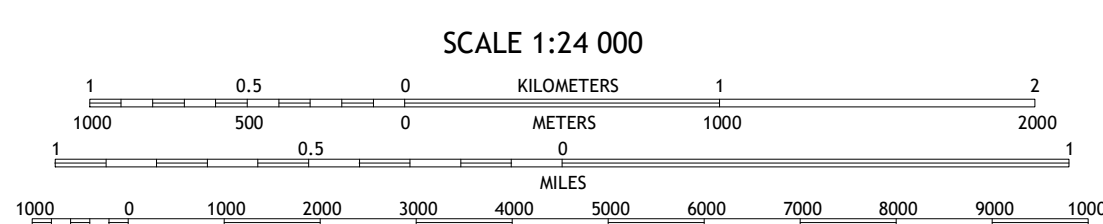
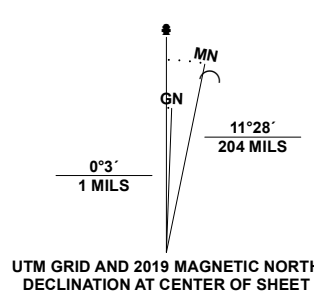


Produced by the United States Geological Survey
North American Datum of 1983 (NAD83). Projection and 1 000-meter grid: Universal Transverse Mercator, Zone 12T. This map is not a legal document. Boundaries may be generalized for this map scale. Private lands within government reservations may not be shown. Obtain permission before entering private lands.

Imagery: N.A.I.P., October 2017 - September 2019
Roads: U.S. Census Bureau, 2017
Data: FSTopo, 2013
Names: US Forest Service, with limited Forest Service updates, 2013
Contours: National Hydrography Dataset, 2001 - 2020
Boundaries: National Elevation Dataset, 1999
Public Land Survey System, see metadata file 2017, 2020
Wetlands: FWS National Wetlands Inventory 1980 - 1983



1	2	3
4	5	6
7	8	

- 1 Bechler Falls
- 2 Cave Falls
- 3 Grassy Lake Reservoir
- 4 Sheep Falls
- 5 Survey Peak
- 6 McRenolds Reservoir
- 7 Rammeil Mountain
- 8 Ranger Peak

- ROAD CLASSIFICATION**
- Expressway
 - Secondary Hwy
 - Interstate Route
 - FS Primary Route
 - Local Connector
 - Local Road
 - 4WD
 - FS Passenger Route
 - FS High Clearance Route
 - State Route

Check with local Forest Service unit for current travel conditions and restrictions.

HOMINY PEAK, WY
2021

