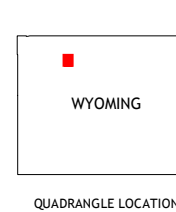

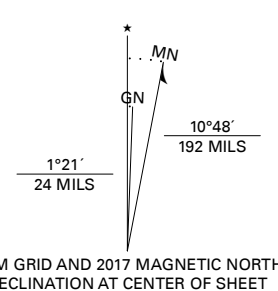


**Produced by the United States Geological Survey**

North American Datum of 1983 (NAD83)  
World Geodetic System of 1984 (WGS84), Projection and  
1 000-meter grid/Universal Transverse Mercator, Zone 12T  
This map is not a legal document. Boundaries may be  
generalized for this map scale. Private lands within government  
reservations may not be shown. Obtain permission before  
entering private lands.

Imagery.....NAIP, September 2015 - November 2015  
Roads.....U.S. Census Bureau, 2017  
Names.....GNS, 1994  
Hydrography.....National Hydrography Dataset, 2002 - 2016  
Contours.....National Elevation Dataset, 2000  
Boundaries.....Multiple sources; see metadata file 2014 - 2016  
Public Land Survey System.....BLM, 2017  
Wetlands.....FWS National Wetlands Inventory 1981 - 1982



1	2	3
4	5	6
7	8	

ADJOINING QUADRANGLES

- 1 Irma Flats
- 2 Indian Pass
- 3 Oregon Basin
- 4 Devils Tooth
- 5 Elk Butte
- 6 Thomas Reservoir
- 7 Tonopah Ridge
- 8 Meeteetse West

