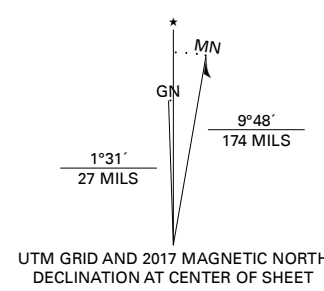


Produced by the United States Geological Survey

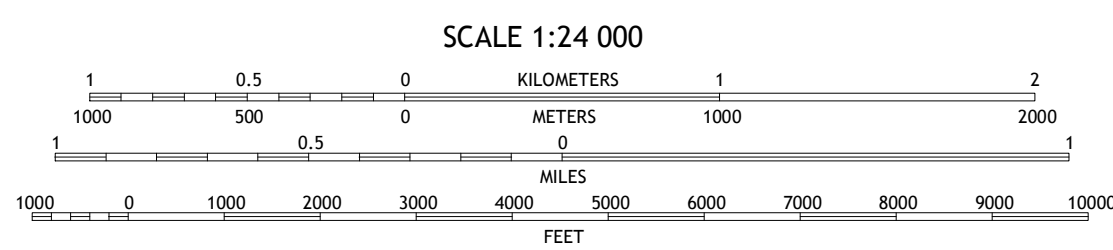
North American Datum of 1983 (NAD83)
World Geodetic System of 1984 (WGS84), Projection and
1 000-meter grid; Universal Transverse Mercator, Zone 13T
This map is not a legal document. Boundaries may be
generalized for this map scale. Private lands within government
reservations may not be shown. Obtain permission before
entering private lands.

ImageryNAIP, June 2015 - October 2015
RoadsU.S. Census Bureau, 2017
NamesGNIS, 1979 - 2011
HydrographyNational Hydrography Dataset, 2002 - 2017
ContoursNational Elevation Dataset, 2011
BoundariesMultiple sources; see metadata file, 2014 - 2016
Public Land Survey SystemBLM, 2017
WetlandsFWS National Wetlands Inventory, 1980



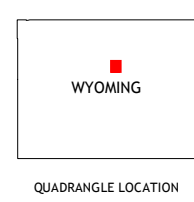
UTM GRID AND 2017 MAGNETIC NORTH
DECLINATION AT CENTER OF SHEET

U.S. National Grid	100,000 - m Square ID
CJ	
Grid Zone Designation	13T



CONTOUR INTERVAL 40 FEET
NORTH AMERICAN VERTICAL DATUM OF 1988

This map was produced to conform with the
National Geospatial Program US Topo Product Standard, 2011.
A metadata file associated with this product is draft version 0.6.18



QUADRANGLE LOCATION

1	2	3
4	5	6
7	8	

- 1 Big Trails
- 2 Tallon Spring
- 3 Tabletop
- 4 Mahogany Butte
- 5 Turk Springs
- 6 Lost Creek
- 7 Cherry Creek Hill
- 8 Gordon Creek

ROAD CLASSIFICATION	
Expressway	Local Connector
Secondary Hwy	Local Road
Ramp	4WD
Interstate Route	US Route
	State Route

HORSE BUTTE, WY
2017



NSN 7540-01-640-510-6
NSA REF. NO. USGS X 2 4 K 2 1 0 4 5