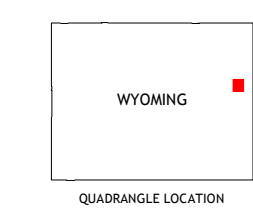
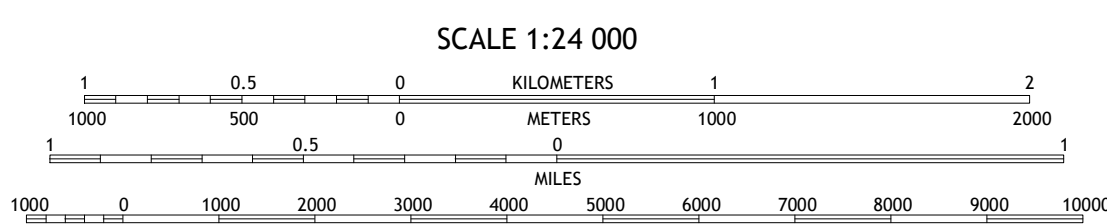
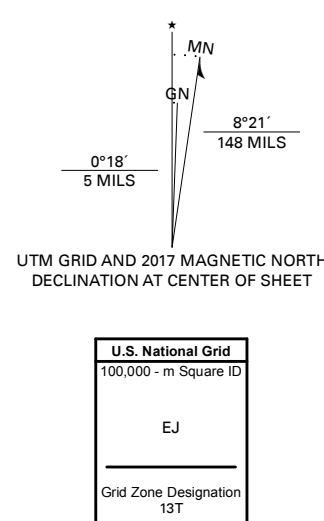
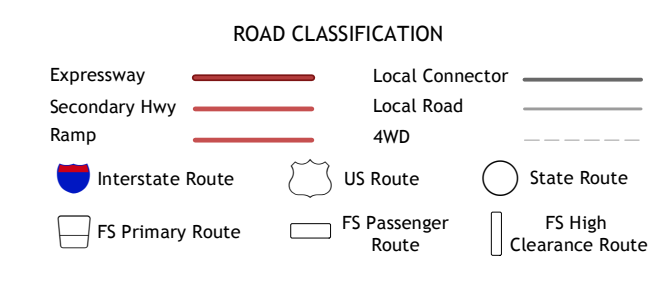


Produced by the United States Geological Survey  
North American Datum of 1983 (NAD83)  
World Geodetic System of 1984 (WGS84). Projection and 1 000-meter grid: Universal Transverse Mercator, Zone 13T  
This map is not a legal document. Boundaries may be generalized for this map scale. Private lands within government reservations may not be shown. Obtain permission before entering private lands.



ADJOINING QUADRANGLES

1	2	3	1 The Nose West
4	5	6	2 The Nose East
7	8	9	3 Morrissy
			4 Garland Draw
			5 Threemile Butte
			6 Dixon Ranch
			7 Boggy Reservoir
			8 Greasewood Creek



Check with local Forest Service unit for current travel conditions and restrictions.  
**HORSESHOE BEND, WY**  
2017

