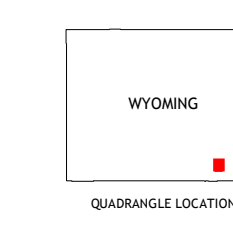
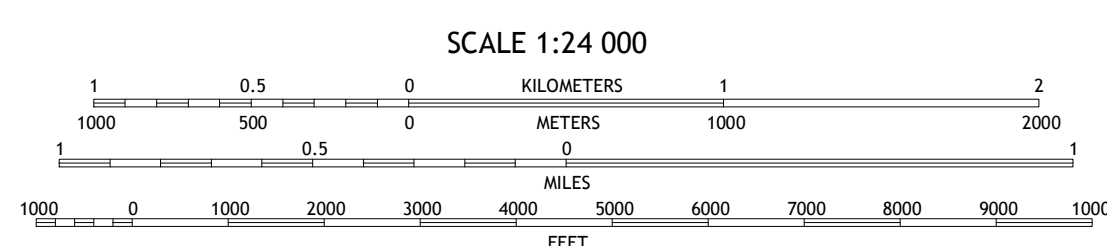
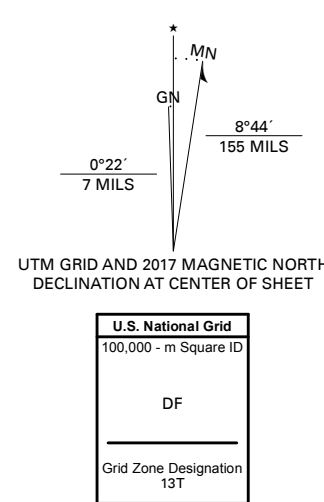


**Produced by the United States Geological Survey**

North American Datum of 1983 (NAD83)  
World Geodetic System of 1984 (WGS84). Projection and  
1 000-meter grid: Universal Transverse Mercator, Zone 13T  
This map is not a legal document. Boundaries may be  
generalized for this map scale. Private lands within government  
reservations may not be shown. Obtain permission before  
entering private lands.

Imagery: .....NAIP, June 2015 - October 2015  
Roads: .....U.S. Census Bureau, 2017  
Names: .....GNIS, 1979  
Hydrography: .....National Hydrography Dataset, 2004 - 2016  
Contours: .....National Elevation Dataset, 2007  
Boundaries: .....Multiple sources; see metadata file 2014 - 2016  
Public Land Survey System: .....BLM, 2017  
Wetlands: .....FWS National Wetlands Inventory 1981 - 1982



CONTOUR INTERVAL 10 FEET  
NORTH AMERICAN VERTICAL DATUM OF 1988

This map was produced to conform with the  
National Geospatial Program US Topo Product Standard, 2011.  
A metadata file associated with this product is draft version 0.6.18

1	2	3
4	5	6
7	8	

ADJOINING QUADRANGLES

**ROAD CLASSIFICATION**

	Expressway		Local Connector
	Secondary Hwy		Local Road
	Ramp		4WD
	Interstate Route		US Route
			State Route

