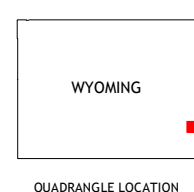
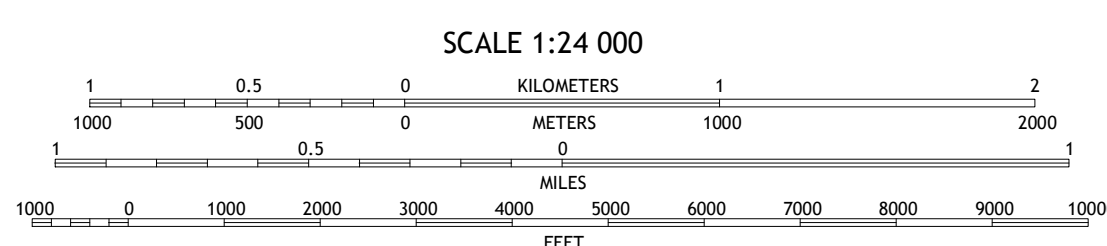

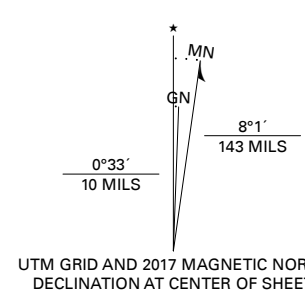


**Produced by the United States Geological Survey**

North American Datum of 1983 (NAD83)  
World Geodetic System of 1984 (WGS84), Projection and  
1 000-meter grid/Universal Transverse Mercator, Zone 13T  
This map is not a legal document. Boundaries may be  
generalized for this map scale. Private lands within government  
reservations may not be shown. Obtain permission before  
entering private lands.

Imagery.....NAIP, July 2015 - October 2015  
Roads.....U.S. Census Bureau, 2017  
Names.....GNIS, 1994 - 2017  
Hydrography.....National Hydrography Dataset, 2005 - 2016  
Contours.....National Elevation Dataset, 2007  
Boundaries.....Multiple sources; see metadata file, 2014 - 2016  
Public Land Survey System.....BLM, 2017  
Wetlands.....FWS National Wetlands Inventory 1980



1	2	3
4	5	6
7	8	

ADJOINING QUADRANGLES

- 1 Cottler
- 2 Torrington SE
- 3 Torrington SE
- 4 Yoder
- 5 Lyman
- 6 Hawk Springs
- 7 Burac
- 8 Robb Draw

ROAD CLASSIFICATION	
	Expressway
	Secondary Hwy
	Ramp
	Local Connector
	Local Road
	4WD
	US Route
	State Route

