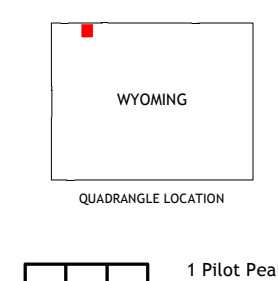
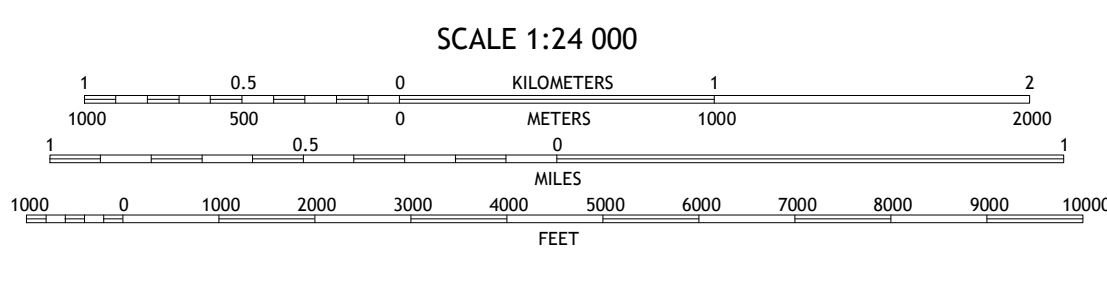
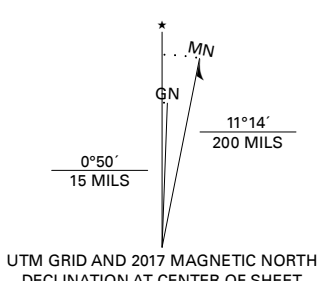
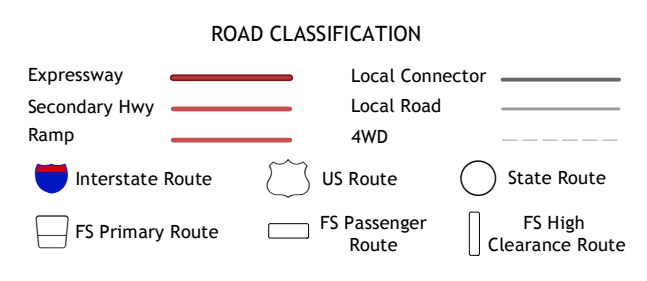


Produced by the United States Geological Survey North American Datum of 1983 (NAD83) World Geodetic System of 1984 (WGS84) Projection and 1 000-meter grid/Universal Transverse Mercator, Zone 12T This map is not a legal document. Boundaries may be generalized for this map scale. Private lands within government reservations may not be shown. Obtain permission before entering private lands.



ADJOINING QUADRANGLES table with 8 cells containing peak names: 1 Pilot Peak, 2 Jim Smith Peak, 3 Muddy Creek, 4 Canoe Lake, 5 Hunter Peak, 6 Pollux Peak, 7 Stinkingwater Peak, 8 Geers Point



Check with local Forest Service unit for current travel conditions and restrictions. HURRICANE MESA, WY 2017

