

Produced by the United States Geological Survey
North American Datum of 1983 (NAD83)
World Geodetic System of 1984 (WGS84) Projection and 1 000-meter grid: Universal Transverse Mercator, Zone 13T
This map is not a legal document. Boundaries may be generalized for this map scale. Private lands within government reservations may not be shown. Obtain permission before entering private lands.

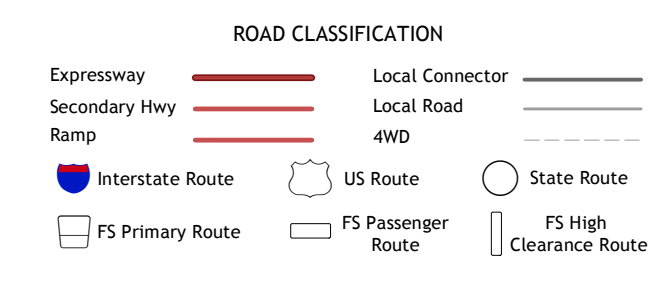
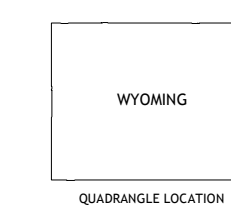
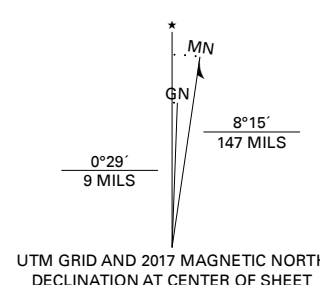


Table with 8 columns and 2 rows listing adjacent quadrangles and their features: 1 Pfeiffer Hill, 2 Duling Hill, 3 Moskee, 4 Sheldon Creek, 5 Dry Draw, 6 Clay Spur, 7 Skull Creek, 8 Four Corners.

INYAN KARA MOUNTAIN, WY 2017

