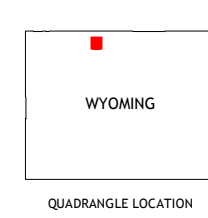
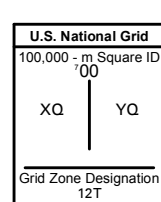
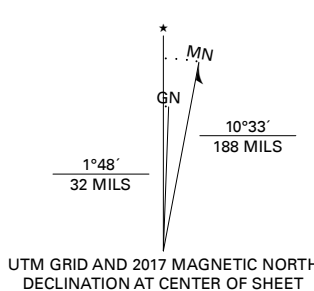


Produced by the United States Geological Survey

North American Datum of 1983 (NAD83)
World Geodetic System of 1984 (WGS84), Projection and
1 000-meter grid/Universal Transverse Mercator, Zone 12T
This map is not a legal document. Boundaries may be
generalized for this map scale. Private lands within government
reservations may not be shown. Obtain permission before
entering private lands.

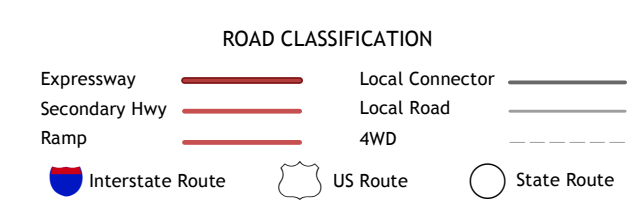
Imagery.....NAIP, July 2015 - November 2015
Roads.....U.S. Census Bureau, 2017
Names.....GNIS, Not Available
Hydrography.....National Hydrography Dataset, 2002 - 2016
Contours.....National Elevation Dataset, 2002
Boundaries.....Multiple sources; see metadata file 2014 - 2016
Public Land Survey System.....BLM, 2017
Wetlands.....FWS National Wetlands Inventory 1981



1	2	3
4	5	6
7	8	9

ADJOINING QUADRANGLES

- 1 Byron
- 2 Lovell
- 3 Lovell Lakes
- 4 Gilmore Hill NE
- 5 North Emblem Reservoir
- 6 Gilmore Hill SE
- 7 Emblem
- 8 Emblem SE



JACK HORNER RESERVOIR, WY

2017

