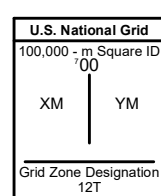
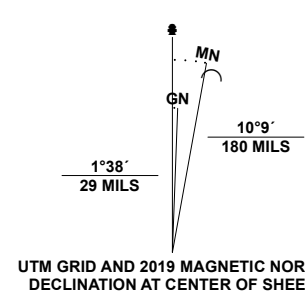


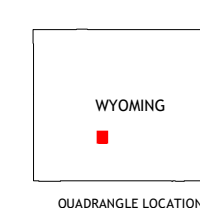
Produced by the United States Geological Survey

North American Datum of 1983 (NAD83)
World Geodetic System of 1984 (WGS84), Projection and
1 000-meter grid/Universal Transverse Mercator, Zone 12T
This map is not a legal document. Boundaries may be
generalized for this map scale. Private lands within government
reservations may not be shown. Obtain permission before
entering private lands.

Imagery.....NAIP, August 2017 - January 2018
Roads.....U.S. Census Bureau, 2017
Names.....GNIS, 1979 - 1994
Hydrography.....National Hydrography Dataset, 2004 - 2021
Contours.....National Elevation Dataset, 2008
Boundaries.....Multiple sources; see metadata file, 2019 - 2021
Public Land Survey System.....BLM, 2020
Wetlands.....FWS National Wetlands Inventory 1982 - 1984



SCALE 1:24 000
CONTOUR INTERVAL 10 FEET
NORTH AMERICAN VERTICAL DATUM OF 1988
This map was produced to conform with the
National Geospatial Program US Topo Product Standard.



1	2	3
4	5	6
7	8	

ADJOINING QUADRANGLES

- 1 Continental Peak
- 2 Circle Bar Lake
- 3 Picket Lake
- 4 Bob Jack Well
- 5 Five Fingers Butte
- 6 The Pinnacles
- 7 Buffalo Hump Basin
- 8 Luman Rim

