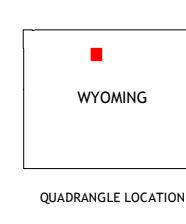

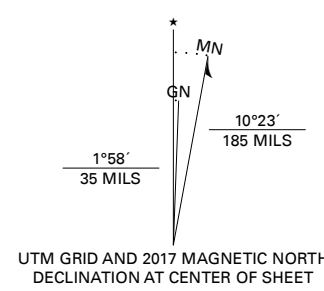


**Produced by the United States Geological Survey**

North American Datum of 1983 (NAD83)  
World Geodetic System of 1984 (WGS84). Projection and  
1 000-meter grid: Universal Transverse Mercator, Zone 12T  
This map is not a legal document. Boundaries may be  
generalized for this map scale. Private lands within government  
reservations may not be shown. Obtain permission before  
entering private lands.

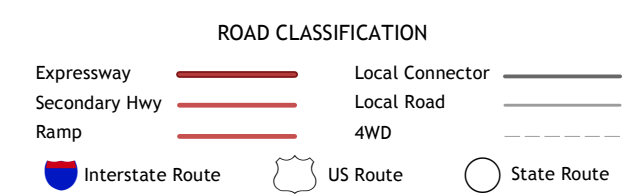
Imagery.....NAIP, July 2015 - November 2015  
Roads.....U.S. Census Bureau, 2017  
Names.....GNIS, 1999 - 2011  
Hydrography.....National Hydrography Dataset, 2002 - 2015  
Contours.....National Elevation Dataset, 2008  
Boundaries.....Multiple sources; see metadata file, 2014 - 2016  
Public Land Survey System.....BLM, 2017  
Wetlands.....FWS National Wetlands Inventory, 1981



1	2	3
4	5	6
7	8	

ADJOINING QUADRANGLES

- 1 Otto
- 2 Gould Butte
- 3 Greybull South
- 4 Wardell Reservoir
- 5 Orchard Bench
- 6 Sucker Dam
- 7 Schuster Flats NW
- 8 Schuster Flats NE



**JONES RESERVOIR, WY**

2017

