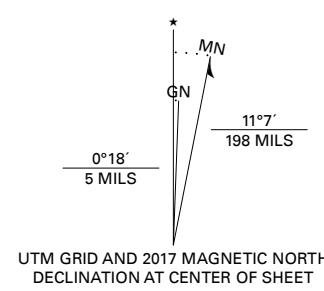



Produced by the United States Geological Survey

North American Datum of 1983 (NAD83)
World Geodetic System of 1984 (WGS84). Projection and
1 000-meter grid/Universal Transverse Mercator, Zone 12T
This map is not a legal document. Boundaries may be
generalized for this map scale. Private lands within government
reservations may not be shown. Obtain permission before
entering private lands.

Imagery.....NAIP, August 2015 - October 2015
Roads.....U.S. Census Bureau, 2017
Names.....GNIS, 1979 - 2017
Hydrography.....National Hydrography Dataset, 2001 - 2015
Contours.....National Elevation Dataset, 2000
Boundaries.....Multiple sources; see metadata file, 2014 - 2016
Public Land Survey System.....BLM, 2017
Wetlands.....FWS National Wetlands Inventory 1981 - 1982



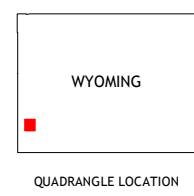
UTM GRID AND 2017 MAGNETIC NORTH
DECLINATION AT CENTER OF SHEET



SCALE 1:24 000

CONTOUR INTERVAL 20 FEET
NORTH AMERICAN VERTICAL DATUM OF 1988

This map was produced to conform with the
National Geospatial Program US Topo Product Standard, 2011.
A metadata file associated with this product is draft version 0.6.18



| | | |
|---|---|---|
| 1 | 2 | 3 |
| 4 | 5 | 6 |
| 7 | 8 | |

- 1 Kemmerer Reservoir
- 2 Sublet
- 3 Round Mountain
- 4 Fossil
- 5 Willow Springs
- 6 Warfield Creek
- 7 Elkoi
- 8 Little Round Mountain

| ROAD CLASSIFICATION | |
|---------------------|-----------------|
| | Expressway |
| | Secondary Hwy |
| | Ramp |
| | Local Connector |
| | Local Road |
| | 4WD |
| | US Route |
| | State Route |

KEMMERER, WY

2017

