
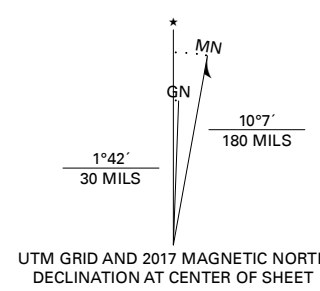


**Produced by the United States Geological Survey**

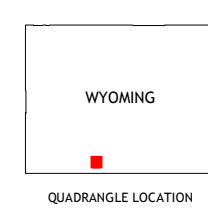
North American Datum of 1983 (NAD83)  
World Geodetic System of 1984 (WGS84) Projection and  
1 000 meter grid/Universal Transverse Mercator, Zone 12T  
This map is not a legal document. Boundaries may be  
generalized for this map scale. Private lands within government  
reservations may not be shown. Obtain permission before  
entering private lands.

Imagery.....NAIP, June 2015 - October 2015  
Roads.....U.S. Census Bureau, 2017  
Names.....GNIS, 1979  
Hydrography.....National Hydrography Dataset, 2002  
Contours.....National Elevation Dataset, 2007  
Boundaries.....Multiple sources; see metadata file 2014 - 2016  
Public Land Survey System.....BLM, 2017  
Wetlands.....FWS National Wetlands Inventory, 1982



CONTOUR INTERVAL 10 FEET  
NORTH AMERICAN VERTICAL DATUM OF 1988

This map was produced to conform with the  
National Geospatial Program US Topo Product Standard, 2011.  
A metadata file associated with this product is draft version 0.6.18



1	2	3
4	5	6
7	8	

ADJOINING QUADRANGLES

- 1 Antelope Flats
- 2 Fort La Ciede NE
- 3 Fort La Ciede SE
- 4 Sand Butte Rim SE
- 5 Manuel Gap
- 6 Chicken Creek East
- 7 Cow Creek Reservoir
- 8 Monument Valley

ROAD CLASSIFICATION	
	Expressway
	Secondary Hwy
	Ramp
	Interstate Route
	US Route
	State Route
	Local Connector
	Local Road
	4WD

**KINNEY SPRING, WY**  
2017

