

Produced by the United States Geological Survey North American Datum of 1983 (NAD83) World Geodetic System of 1984 (WGS84) Projection and 1 000-meter grid/Universal Transverse Mercator, Zone 12T This map is not a legal document. Boundaries may be generalized for this map scale. Private lands within government reservations may not be shown. Obtain permission before entering private lands.

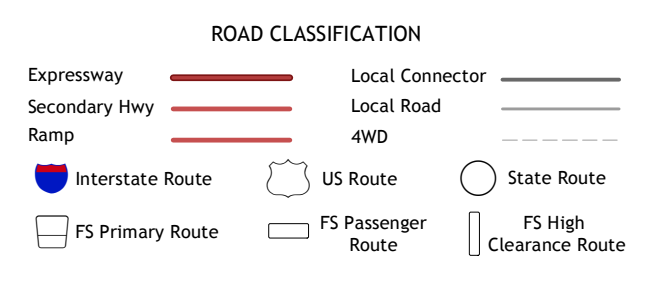
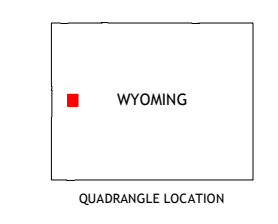



Table with 3 columns: Index, Description, and Reference. Includes items like 1 Bondurant Ridge, 2 Raspberry Ridge, 3 Pass Peak, 4 Noble Basin, 5 Signal Hill, 6 Prospect Peak, 7 Merna, 8 Webb Draw.

KISMET PEAK, WY 2017

