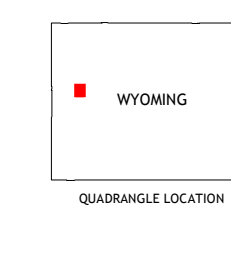
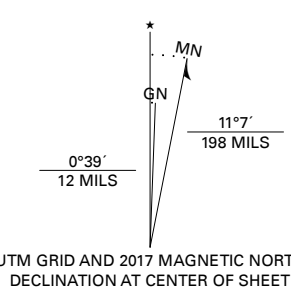


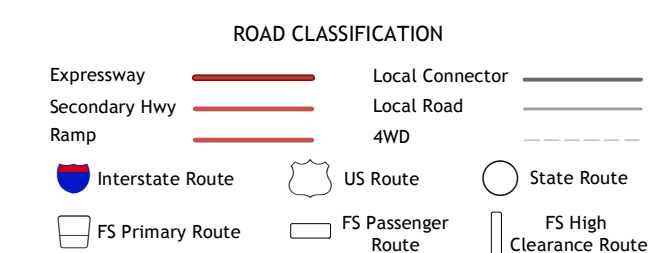
Produced by the United States Geological Survey
North American Datum of 1983 (NAD83)
World Geodetic System of 1984 (WGS84). Projection and
1 000-meter grid: Universal Transverse Mercator, Zone 12T
This map is not a legal document. Boundaries may be
generalized for this map scale. Private lands within government
reservations may not be shown. Obtain permission before
entering private lands.

Imagery:.....N.A.I.P., September 2015 - November 2015
Roads:.....U.S. Census Bureau, Not Available
Roads within US Forest Service Lands:.....FSTopo Data
with limited Forest Service updates, 2015 - 2017
Names:.....U.S. Census Bureau, GNS, 1979 - 2016
Hydrography:.....National Hydrography Dataset, 2001 - 2016
Contours:.....National Elevation Dataset, 2000
Boundaries:.....Multiple sources, metadata file, 2015
Public Land Survey System:.....BLM, 2017
Wetlands:.....FWS National Wetlands Inventory 1982 - 1984



1	2	3
4	5	6
7	8	

ADJOINING QUADRANGLES



Check with local Forest Service unit
for current travel conditions and restrictions.

KLONDIKE HILL, WY
2017

