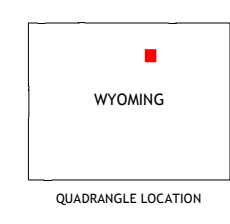
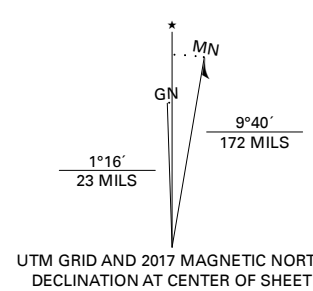
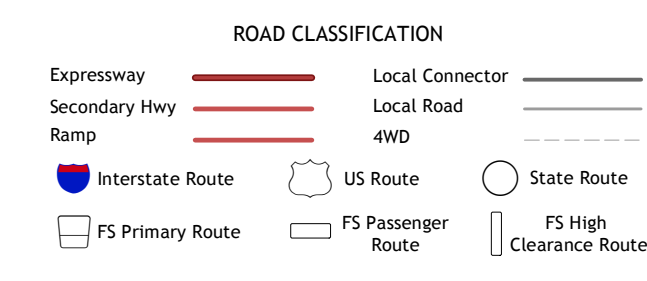


Produced by the United States Geological Survey
North American Datum of 1983 (NAD83)
World Geodetic System of 1984 (WGS84). Projection and
1 000-meter grid: Universal Transverse Mercator, Zone 13T
This map is not a legal document. Boundaries may be
generalized for this map scale. Private lands within government
reservations may not be shown. Obtain permission before
entering private lands.

Imagery:.....N.A.I.P., July 2015 - November 2015
Roads:.....U.S. Census Bureau, 2017
Roads within US Forest Service Lands:.....FSTopo
Data with limited Forest Service updates, 2017
Names:.....G.N.S., 1979 - 1994
Hydrography:.....National Hydrography Dataset, 2002 - 2016
Contours:.....National Elevation Dataset, 2004
Boundaries:.....Multiple sources; see metadata file, 2017
Public Land Survey System:.....B.L.M., 2017
Wetlands:.....FWS National Wetlands Inventory 1975 - 1997



1	2	3	1 Hunter Mesa
2	3	4	2 North Ridge
3	4	5	3 Buffalo
4	5	6	4 Caribou Creek
5	6	7	5 T.A. Ranch
6	7	8	6 Hazleton
7	8	1	7 Robinson Canyon
8	1	2	8 Purdy Reservoir



Check with local Forest Service unit
for current travel conditions and restrictions.

KLONDIKE RANCH, WY
2017

