

Produced by the United States Geological Survey
North American Datum of 1983 (NAD83)
World Geodetic System of 1984 (WGS84)
Projection and 1 000-meter grid: Universal Transverse Mercator, Zone 13T
10 000-foot ticks: Wyoming Coordinate System of 1983 (east zone)
This map is not a legal document. Boundaries may be generalized for this map scale. Private lands within government reservations may not be shown. Obtain permission before entering private lands.
Imagery: NADP, June 2012
Roads: HERE, ©2013 - 2014
Names: GNIS, 2015
Hydrography: National Hydrography Dataset, 2012
Contours: National Elevation Dataset, 2008
Boundaries: Multiple sources; see metadata file 1972 - 2015
Public Land Survey System: BLM, 2011

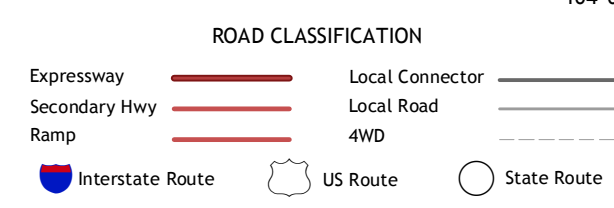
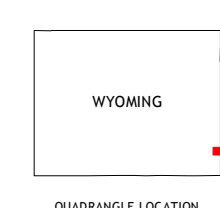
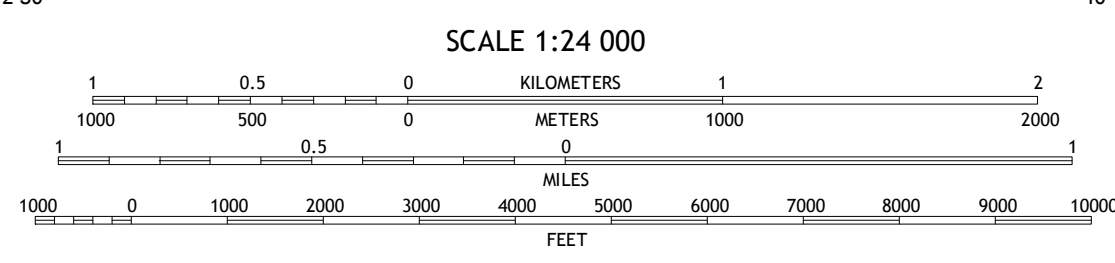
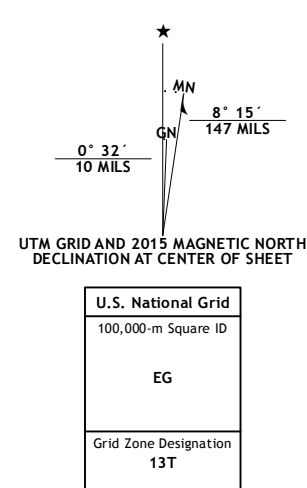


Table with 8 columns and 2 rows. Column 1: 1, 2, 3, 4, 5, 6, 7, 8. Column 2: 1 Hawk Springs, 2 Duroc, 3 Robb Draw, 4 Kessler Gap, 5 McCampsey Pass, 6 Meriden, 7 Petch Reservoir, 8 Tremain.

LA GRANGE, WY 2015

