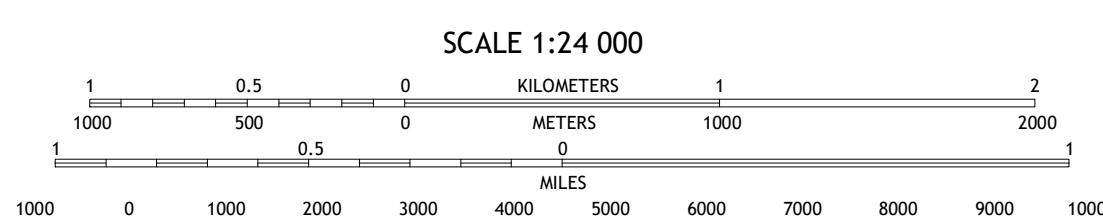
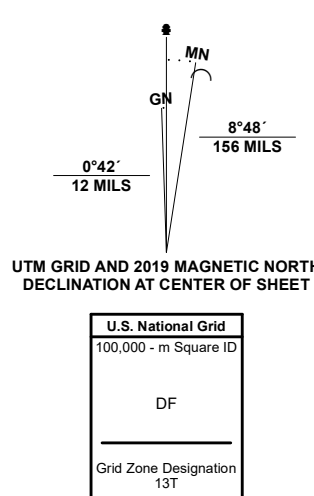
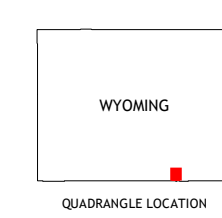


Produced by the United States Geological Survey
North American Datum of 1983 (NAD83)
World Geodetic System of 1984 (WGS84). Projection and
1 000-meter grid: Universal Transverse Mercator, Zone 13T
This map is not a legal document. Boundaries may be
generalized for this map scale. Private lands within government
reservations may not be shown. Obtain permission before
entering private lands.

Imagery:.....NAIP, July 2017 - October 2017
Roads:.....U.S. Census Bureau, 2016 - 2017
Roads within US Forest Service lands with limited Forest Service updates, 2013
Names:.....National Hydrography Dataset, 2004 - 2019
Hydrography:.....National Hydrography Dataset, 2004 - 2019
Contours:.....National Elevation Dataset, 2006
Boundaries:.....Multiple sources; see metadata file 2017 - 2021
Public Land Survey System:.....BLM, 2020
Wetlands:.....FWS National Wetlands Inventory 1980 - 1981



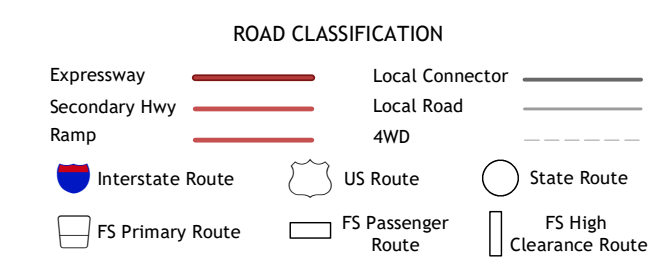
CONTOUR INTERVAL 40 FEET
NORTH AMERICAN DATUM OF 1988
This map was produced to conform with the
National Geospatial Program US Topo Product Standard.



1	2	3
4	5	6
7	8	

ADJOINING QUADRANGLES

- 1 Centennial
- 2 Rex Lake
- 3 Millbrook
- 4 Albany
- 5 Sodergreen Lake
- 6 Foxpark
- 7 Woods Landing
- 8 Jelm Mountain



Check with local Forest Service unit
for current travel conditions and restrictions.

LAKE OWEN, WY
2021

