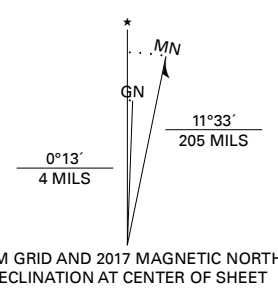


**Produced by the United States Geological Survey**

North American Datum of 1983 (NAD83)  
World Geodetic System of 1984 (WGS84). Projection and  
1 000 meter grid: Universal Transverse Mercator, Zone 12T  
This map is not a legal document. Boundaries may be  
generalized for this map scale. Private lands within government  
reservations may not be shown. Obtain permission before  
entering private lands.

Imagery.....N.A.I.P., September 2015 - November 2015  
Roads.....U.S. Census Bureau, Not Available  
Names.....G.N.S., 1979 - 2017  
Hydrography.....National Hydrography Dataset, 2001 - 2015  
Contours.....National Elevation Dataset, 1999  
Boundaries.....Multiple sources; see metadata file 2014 - 2016  
Public Land Survey System.....BLM, 2017  
Wetlands.....FWS National Wetlands Inventory 1982 - 1983



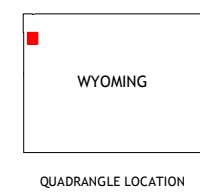
UTM GRID AND 2017 MAGNETIC NORTH  
DECLINATION AT CENTER OF SHEET

U.S. National Grid	
100,000 - m Square ID	WG
Grid Zone Designation	12T



CONTOUR INTERVAL 20 FEET  
NORTH AMERICAN VERTICAL DATUM OF 1988

This map was produced to conform with the  
National Geospatial Program US Topo Product Standard, 2011.  
A metadata file associated with this product is draft version 0.6.18




QUADRANGLE LOCATION

1	2	3
4	5	6
7	8	

- 1 Old Faithful
- 2 Craig Pass
- 3 West Thumb
- 4 Shoshone Geyser Basin
- 5 Mount Sheridan
- 6 Grassy Lake Reservoir
- 7 Lewis Canyon
- 8 Snake Hot Springs

ROAD CLASSIFICATION	
Expressway	Local Connector
Secondary Hwy	Local Road
Ramp	4WD
Interstate Route	US Route
	State Route

**LEWIS FALLS, WY**  
2017



NSN 7560-01-6405-3006  
NGA REF. NO. USGS X 4 K 2 5 4 3