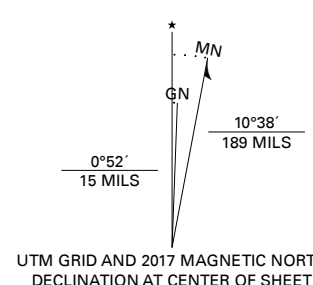



**Produced by the United States Geological Survey**

North American Datum of 1983 (NAD83)  
World Geodetic System of 1984 (WGS84). Projection and  
1 000-meter grid-Universal Transverse Mercator, Zone 12T  
This map is not a legal document. Boundaries may be  
generalized for this map scale. Private lands within government  
reservations may not be shown. Obtain permission before  
entering private lands.

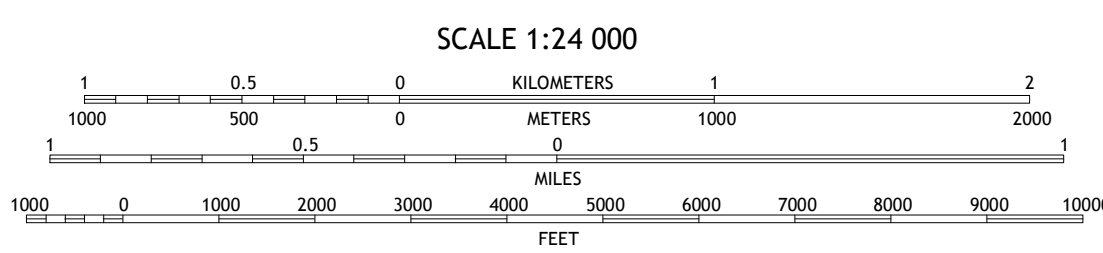
Imagery.....N.A.I.P., June 2015 - October 2015  
Roads.....U.S. Census Bureau, 2017  
Roads within US Forest Service Lands.....FSTopo Data  
with limited Forest Service updates, 2017  
Names.....GNIS, Not Available  
Hydrography.....National Hydrography Dataset, 2003  
Contours.....National Elevation Dataset, 2000  
Boundaries.....Multiple sources; see metadata file, 2017  
Public Land Survey System.....BLM, 2017  
Wetlands.....FWS National Wetlands Inventory, 1983



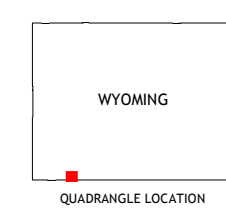
UTM GRID AND 2017 MAGNETIC NORTH  
DECLINATION AT CENTER OF SHEET



U.S. National Grid  
100,000 - m Square ID  
Grid Zone Designation  
12T



SCALE 1:24 000  
CONTOUR INTERVAL 20 FEET  
NORTH AMERICAN VERTICAL DATUM OF 1988  
This map was produced to conform with the  
National Geospatial Program US Topo Product Standard, 2011.  
A metadata file associated with this product is draft version 0.6.18

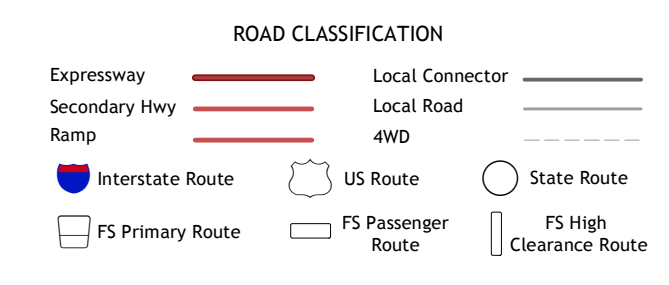


WYOMING  
QUADRANGLE LOCATION

1	2	3
4	5	6
7	8	

ADJOINING QUADRANGLES

- 1 Black Spring Reservoir
- 2 Devils Playground
- 3 Haystack Buttes North
- 4 Antelope Wash
- 5 Haystack Buttes South
- 6 Jensen Butte
- 7 Manila
- 8 Flaming Gorge



Check with local Forest Service unit  
for current travel conditions and restrictions.

**LINWOOD CANYON, WY**  
2018



NSN 7560-01-603-166  
USGS REF. NO. JUSGSX24K25854