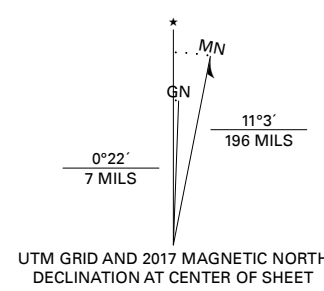


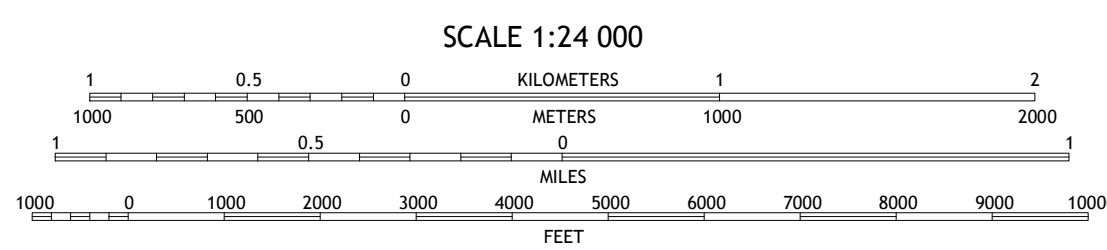

**Produced by the United States Geological Survey**

North American Datum of 1983 (NAD83)  
World Geodetic System of 1984 (WGS84), Projection and  
1 000-meter grid/Universal Transverse Mercator, Zone 12T  
This map is not a legal document. Boundaries may be  
generalized for this map scale. Private lands within government  
reservations may not be shown. Obtain permission before  
entering private lands.

Imagery.....NAIP, August 2015 - October 2015  
Roads.....U.S. Census Bureau, 2017  
Names.....GNIS, 1979 - 2011  
Hydrography.....National Hydrography Dataset, 2001 - 2015  
Contours.....National Elevation Dataset, 2000  
Boundaries.....Multiple sources; see metadata file 2014 - 2016  
Public Land Survey System.....BLM, 2017  
Wetlands.....FWS National Wetlands Inventory 1981 - 1982

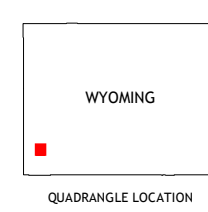


UTM GRID AND 2017 MAGNETIC NORTH  
DECLINATION AT CENTER OF SHEET



CONTOUR INTERVAL 20 FEET  
NORTH AMERICAN VERTICAL DATUM OF 1988

This map was produced to conform with the  
National Geospatial Program US Topo Product Standard, 2011.  
A metadata file associated with this product is draft version 0.6.18



1	2	3
4	5	6
7	8	

- 1 Kemmerer
- 2 Willow Springs
- 3 Opal
- 4 Elkhol
- 5 Roberson Creek
- 6 Cumberland Gap
- 7 Mulkey Springs
- 8 Hampton

ROAD CLASSIFICATION	
	Expressway
	Secondary hwy
	Ramp
	Local Connector
	Local Road
	4WD
	US Route
	State Route

**LITTLE ROUND MOUNTAIN, WY**

2017

