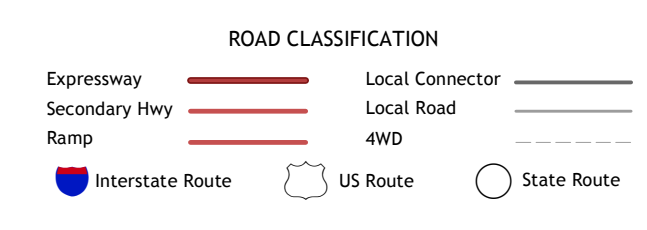
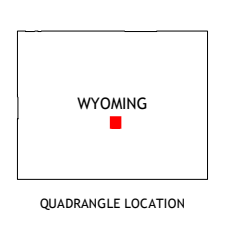
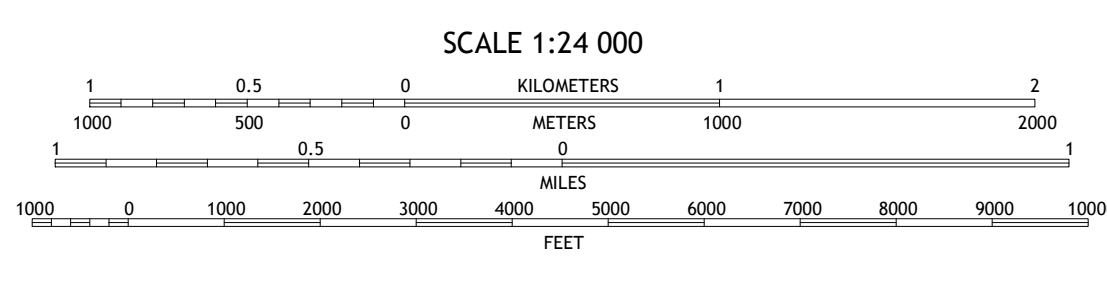
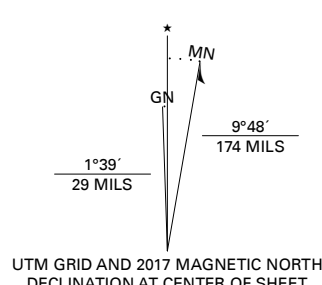


**Produced by the United States Geological Survey**  
North American Datum of 1983 (NAD83)  
World Geodetic System of 1984 (WGS84). Projection and  
1 000-meter grid: Universal Transverse Mercator, Zone 13T  
This map is not a legal document. Boundaries may be  
generalized for this map scale. Private lands within government  
reservations may not be shown. Obtain permission before  
entering private lands.

Imagery:.....NAIP, June 2015 - October 2015  
Roads:.....U.S. Census Bureau, 2017  
Names:.....GNIS, 1979 - 2011  
Hydrography:.....National Hydrography Dataset, 2003 - 2016  
Contours:.....National Elevation Dataset, 2009  
Boundaries:.....Multiple sources; see metadata file, 2014 - 2016  
Public Land Survey System:.....BLM, 2017  
Wetlands:.....FWS National Wetlands Inventory 1980 - 1981



|   |   |   |
|---|---|---|
| 1 | 2 | 3 |
| 4 | 5 | 6 |
| 7 | 8 |   |

ADJOINING QUADRANGLES

