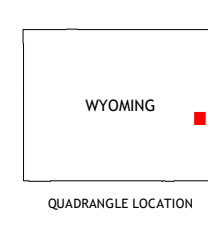
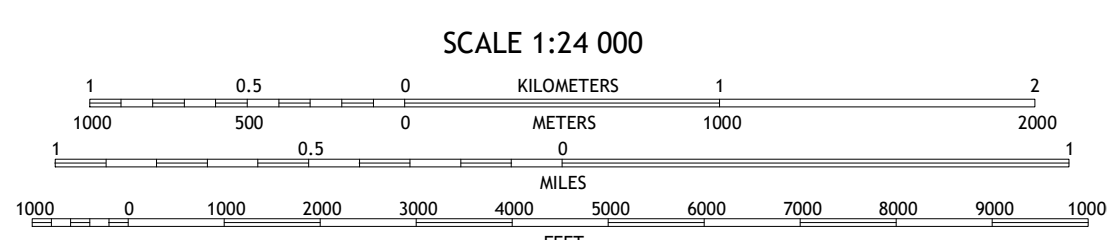
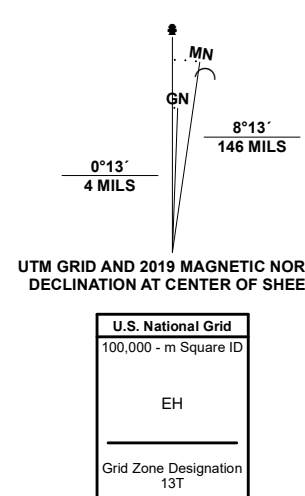


Produced by the United States Geological Survey

North American Datum of 1983 (NAD83)
World Geodetic System of 1984 (WGS84), Projection and
1 000-meter grid/Universal Transverse Mercator, Zone 13T
This map is not a legal document. Boundaries may be
generalized for this map scale. Private lands within government
reservations may not be shown. Obtain permission before
entering private lands.
Imagery.....N.A.I.P., June 2017 - October 2017
Roads.....U.S. Census Bureau, 2017
Names.....GNIS, 1979
Hydrography.....National Hydrography Dataset, 2005 - 2020
Contours.....National Elevation Dataset, 2011
Boundaries.....Multiple sources; see metadata file 2019 - 2021
Public Land Survey System.....BLM, 2020
Wetlands.....FWS National Wetlands Inventory 1980 - 1980



1	2	3
4	5	6
7	8	

ADJOINING QUADRANGLES

- 1 Keeline
- 2 Bills Creek
- 3 Manville
- 4 Prairie View School
- 5 Silver Springs
- 6 Cedar Top
- 7 Meadowdale
- 8 Rawhide Buttes West

ROAD CLASSIFICATION	
Expressway	Local Connector
Secondary Hwy	Local Road
Ramp	4WD
Interstate Route	US Route
	State Route

