U.S. DEPARTMENT OF THE INTERIOR
U. S. GEOLOGICAL SURVEY

The National Map
US Topo

MAN PEAK QUADRANGLE
WYOMING-LINCOLN CO.
7.5-MINUTE SERIES


110°52'30"
43°00'
511000mE
512
513
50'
514
515
516
47'30"
518
2 440 000 FEET
519
520
110°45'
4760000mN
4759
4758
4757
57'30"
4756
4755
4754
4753
4752
55'
4751
4750
4749
4748000mN
1 230 000 FEET
1 200000 FEET
42°52'30"
511
512
2 420 000 FEET
514
515
516
518
519
520000mE
Indian Grave Flat
138
Greys River
Little Elk Cr
White Cr
Man Cr
BRIDGER NATIONAL FOREST
Moose Cr
GREYS RIVER RD
031
017
Moose Flat Campground
Man Peak
Pearson Cr
Moose Flat
Henderson Cr
Lost Cr
N Fork Strawberry Cr
Visser Peak
Virginia Peak
Haystack Peak
Strawberry Cr
Sherman Peak
Meadow Cr
S Fork Meadow Cr
350

Produced by the United States Geological Survey
North American Datum of 1983 (NAD83)
World Geodetic System of 1984 (WGS84). Projection and
1 000-meter grid: Universal Transverse Mercator, Zone 12T
10 000-foot ticks: Wyoming Coordinate System of 1983 (west zone)

Imagery................................NAIP, July 2009 - August 2009
Roads..©2006-2011 TomTom
Roads within US Forest Service Lands.............FSTopo Data with limited Forest Service updates, 2009
Names...GNIS, 2011
Hydrography.................National Hydrography Dataset, 2009
Contours............................National Elevation Dataset, 2000
Boundaries..............Census, IBWC, IBC, USGS, 1972 - 2010
Public Land Survey System.......................BLM, 2006 - 2008

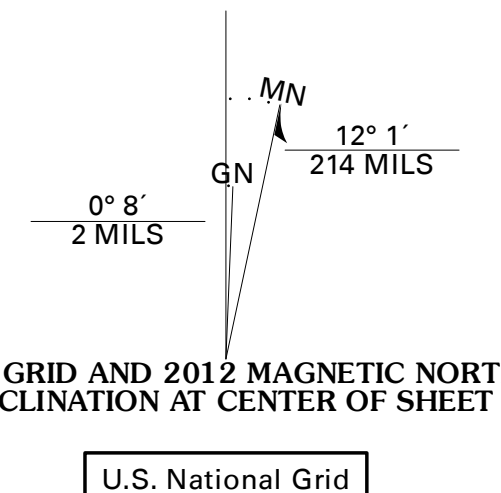
MN
GN
12° 1´
214 MILS
0° 8´
2 MILS

UTM GRID AND 2012 MAGNETIC NORTH DECLINATION AT CENTER OF SHEET

U.S. National Grid
100,000-m Square ID WN
Grid Zone Designation 12T

SCALE 1:24 000

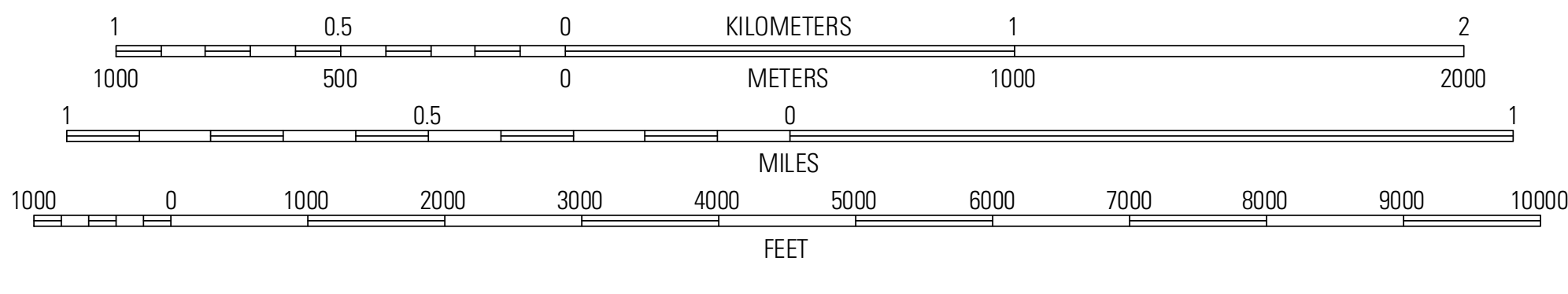
1
0.5
0
KILOMETERS
1
2
1000
500
0
METERS
1000
2000
1
0.5
0
MILES
1
1000
0
1000
2000
3000
4000
5000
6000
7000
8000
9000
10000
FEET

CONTOUR INTERVAL 40 FEET
NORTH AMERICAN VERTICAL DATUM OF 1988

This map was produced to conform with the
National Geospatial Program US Topo Product Standard, 2011.
A metadata file associated with this product is draft version 0.6.3

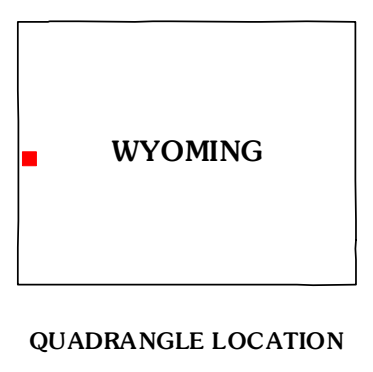

QUADRANGLE LOCATION

Stewart Peak	Deer Creek	Pickle Pass
Thayne East	Man Peak	Blind Bull Creek
Grover	Rock Lake Peak	Park Creek

ADJOINING 7.5' QUADRANGLES

ROAD CLASSIFICATION

Interstate Route	═	State Route	═
US Route	═	Local Road	═
Ramp	─	4WD	- - -

Interstate Route	US Route	○ State Route
FS Primary Route	▭ FS Passenger Route	▯ FS High Clearance Route

Check with local Forest Service unit
for current travel conditions and restrictions.

MAN PEAK, WY
2012